


LANDSAT

NON-U.S. STANDARD CATALOG 1 JANUARY 1976 THROUGH 31 JANUARY 1976



GSFC/LN-76/001
GODDARD SPACE FLIGHT CENTER
GREENBELT, MARYLAND

NATIONAL AERONAUTICS AND SPACE ADMINISTRATION



(NASA-TM-X-72991) LANDSAT: NON-US STANDARD CATALOG, 1-31 JANUARY 1976 (NASA) 153 p.
HC \$6.75 CACL 05B

N76-19536

Unclas

G3/43 21647

Subscription Service Now Available

"Landsat Non-U. S. Standard Catalog", a monthly publication of NASA, is now available as a subscription item from the National Technical Information Service. For further information about starting a subscription, write to

Subscriptions
National Technical Information Service
5285 Port Royal Road
Springfield, VA 22161

or call (703) 321-8507.

Annual subscriptions (12 issues) cost \$45 (U. S.) or \$60 for addresses outside the U. S.

Single copies \$5.00 (U. S.) or \$7.50 for addresses outside the U. S.

BIBLIOGRAPHIC DATA SHEET	1. Report No. GSFC/LN-76/001	2.	3. Recipient's Accession No. NTISUB/B/139-76/001
4. Title and Subtitle Landsat Non-U.S. Standard Catalog		5. Report Date 31 January 1976	
7. Author(s) N/A		8. Performing Organization Rept. No. N/A	
9. Performing Organization Name and Address National Aeronautics and Space Administration Goddard Space Flight Center Code 563 Greenbelt, Maryland 20771		10. Project/Task/Work Unit No. N/A	
12. Sponsoring Organization Name and Address same as above		11. Contract/Grant No. N/A	
15. Supplementary Notes Published monthly		13. Type of Report & Period Covered	
16. Abstracts The Non-U.S. Standard Catalog lists Non-U.S. imagery acquired by Landsat 1 and 2 which has been processed and input to the data files during the referenced month. Data, such as date acquired, cloud cover and image quality are given for each scene. The microfilm roll and frame on which the scene may be found is also given.		14.	
17. Key Words and Document Analysis. 17a. Descriptors			
17b. Identifiers/Open-Ended Terms Landsat (formerly ERTS) ERTS Earth Resources Technology Satellite			
17c. COSATI Field/Group		Prices subject to change	
18. Availability Statement release unlimited		19. Security Class (This Report) UNCLASSIFIED	21. No. of Pages
		20. Security Class (This Page) UNCLASSIFIED	22. Price

Reproduced by
**NATIONAL TECHNICAL
INFORMATION SERVICE**
US Department of Commerce
Springfield, VA. 22151

INTRODUCTION

To provide dissemination of information regarding the availability of Landsat imagery, the Image Processing Facility (IPF), located at the Goddard Space Flight Center, publishes a U. S. and Non-U. S. Standard Catalog on a monthly schedule. These catalogs identify imagery which has been processed and input to the data files during the referenced month. The U. S. Standard Catalog includes imagery covering the continental United States, Alaska and Hawaii; the Non-U. S. Catalog identifies all the remaining coverage. Imagery adjacent to the continental U. S. and Alaska borders will normally appear in the U. S. Standard Catalog. As a supplement to these catalogs, the Landsat imagery of one spectral band is available on 16mm microfilm.

In addition to the routine monthly catalogs, the IPF annually publishes a cumulative U. S. and Non-U. S. Standard Catalog for each satellite, covering a year based on the launch date for that satellite. These catalogs include information on all observations acquired and processed by the facility during that year.

Film products for imagery listed in this catalog are available at a nominal price from all three agencies listed below. In addition, the 16mm microfilm can be purchased from the U. S. Department of the Interior (USDI) EROS Data Center and National Oceanic and Atmospheric Administration (NOAA). Digital tapes can be purchased only from the USDI EROS Data Center.

PRECEDING PAGE BLANK NOT FILMED

U. S. Department of Agriculture

Aerial Photography Field Office
2505 Parley's Way
Salt Lake City, Utah 84109

U. S. Department of Commerce
National Oceanic and Atmospheric
Administration

Environment Data Service
Satellite Data Service Branch
D543
World Weather Building
Room 606
Washington, D. C. 20233

U. S. Department of the Interior
Geological Survey

User Services Unit
EROS Data Center
Sioux Falls, South Dakota 57198

INDEX

SECTION 1 DESCRIPTION OF STANDARD CATALOG

SECTION 2 DESCRIPTION OF MICROFILM

SECTION 3 CYCLE CHARTS

SECTION 4 LANDSAT 1 COVERAGE

Coverage Maps

Observation ID Listing

Coordinate Listing

SECTION 5 LANDSAT 2 COVERAGE

Coverage Maps

Observation ID Listing

Coordinate Listing

APPENDIX

SECTION 1 -- STANDARD CATALOG

1.1 MONTHLY CATALOGS

The coverage sections contained in the monthly U.S. and Non-U.S. Standard Catalogs are divided into three parts. Part 1 (see Para. 1.1,A) consists of annotated maps which graphically depict the geographic areas covered by imagery listed in the current catalog. Part 2 (see Para. 1.1,B) contains a computer generated listing organized by observation identification number (ID) and includes pertinent information about each image. Part 3 (see Para. 1.1,C) provides a computer listing of observations organized by longitude/latitude.

A. Satellite Coverage Maps. These maps are segregated by cycle and depict the general location of observations listed in the catalog. The format and data content of these maps are slightly different in the U.S. and Non-U.S. catalogs.

1. U.S. Satellite Coverage Maps. Two separate map formats are presented in this catalog. One map outlines the continental U.S. and depicts the estimated cloud cover along each north to south subsatellite path. Each path is identified by actual orbit number and a cross reference, which matches the orbit number to the initial observation ID for that path. The second map provides an enlarged view of Alaska and Hawaii and displays the portion of an orbital pass for which coverage is available. This map does not include cloud cover estimates or orbit numbers.
2. Non-U.S. Satellite Coverage Map. A world outline map is provided with the portions of an orbital swath for which observations are available graphically displayed. This map is intended solely to inform the user as to whether or not coverage is included in the catalog for his area of interest. It is not intended as a rapid reference to specific observations.

B. Observation Identification Number (ID) Listing. The data format for the observation ID listing is identical in the U.S. and Non-U.S. Catalogs. Observation ID numbers are listed in a sequential manner from smallest number to largest. Associated with each ID number in the list is pertinent information about that observation. A sample catalog page with a description of each data item is shown in Figure 1-1.

1. Sample Observation ID Format. See Figure 1-1.

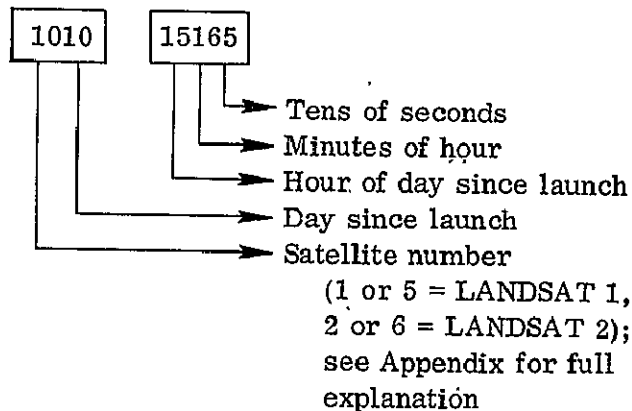
① 20.53 APR 04, '75											② FROM 02/01/75 TO 02/28/75	
④ OBSERVATION ID	⑤ MICROFILM ROLL NO / POSITION IN ROLL		⑥ DATE ACQUIRED	⑦ CLOUD COVLR %	⑧ ORBIT NUMBLR	⑨ PRINCIPAL POINT OF IMAGI		⑩ SUN LLEV.	⑩ SUN AZIM	⑪ IMAGE QUALITY		
	RBV	MSS				LAT	LONG			RBV	MSS	
1943-16381	00000/0000	1-10034/0565	02/21/75	100	3149	4728N	09815W	25 3	144 8			
1943-16383	00000/0000	1-10034/0566	02/21/75	100	3149	4603N	09849W	26 3	143.9		GGGG	
1943-16390	00000/0000	1-10034/0567	02/21/75	100	3149	4438N	09923W	27.2	143 0		GGG	
1943-16392	00000/0000	1-10034/0568	02/21/75	70	3149	4313N	09955W	28.2	142.1		GGG	
1943-16395	00000/0000	1-10034/0569	02/21/75	40	3149	4147N	10026W	29.1	141.2		GGG	
1944-16432	00000/0000	1-10034/0606	02/22/75	40	3163	4854N	09903W	24 7	145 5		GGGG	
1944-16435	00000/0000	1-10034/0607	02/22/75	90	3163	4730N	09939W	25 6	144.6		GGG	
1944-16441	00000/0000	1-10034/0608	02/22/75	30	3163	4605N	10014W	26 6	143 8		GGGG	

③ KEY:
 CLOUD COVER
 • 0 TO 100 = % OF CLOUD COVER
 • ** NO CLOUD DATA AVAILABLE
 IMAGE QUALITY
 • BLANK = BAND NOT PRESENT/REQUESTED
 • G = GOOD P = POOR I = FAIR

Figure 1-1. Observation ID Listing for Standard Catalog

2. Description of Data Items

- ① Date of catalog listing
- ② Period during which imagery was processed
- ③ Data quality
- ④ Observation ID
- ⑤ RBV and MSS microfilm roll and image position on roll; note: RBV and MSS images for a given observation may be on two different microfilm rolls
- ⑥ Date of observation
- ⑦ Estimated percent of cloud cover
- ⑧ Orbit number
- ⑨ Latitude and longitude at observation center (degrees and minutes)
- ⑩ Sun elevation and azimuth at observation center
- ⑪ Image quality; see key



C. Longitude/Latitude Listing. The data format for the longitude/latitude listing is identical in the U.S. and Non-U.S. Catalogs. This listing contains the same observations as the observation ID listing but organizes them by coordinates, using image center location information for each observation. Observations in this listing will be sorted first by longitude and, within longitude, by latitude. The longitude/latitude listing is arranged in the following manner:

180-0 degrees East; 90-0 degrees North and 0-90 degrees South
 followed by
 0-180 degrees West; 90-0 degrees North and 0-90 degrees South

This listing is intended to be used as a tool for locating specific coverage, and once a specific observation has been identified, pertinent information about it can be found by referring to the ID listing.

Figure 1-2 below shows a sample catalog page with a description of each data item.

1. Sample Longitude/Latitude Format. See Figure 1-2.

① 20 53 APR 04 75						② FROM 02 00 75 TO 02 20 75					
③		④	⑤	⑥	⑦	⑧	⑨	⑩	⑪	⑫	⑬
PRINCIPAL PT OF IMAGE	LONG	LAT	OBSERVATION ID	CC	QUALITY RBY MSS	PRINCIPAL PT OF IMAGE	LONG	LAT	OBSERVATION ID	CC	QUALITY RBY MSS
12350W	3608N	1940-18074	80	G111	12345678	12321W	3855N	1923-18132	70	F111	12345678
12352W	4022N	1941-18120	100	G666	12345678	12317W	4601N	1925-18224	90	G666	12345678
12352W	4020N	1923-18125	90	F111	12345678	12317W	4147N	1924-18181	60	G111	12345678
12401W	4726N	1935-18221	90	G666	12345678	12349W	3736N	1941-18125	90	F111	12345678
12416W	4313N	1934-18174	70	F111	12345678	12349W	3729N	1923-18134	70	F111	12345678
12421W	3901N	1941-18123	100	F111	12345678	12341W	4852N	1926-18223	90	G666	12345678

⑦ KEY:
 CLOUD COVER
 • 0 TO 100 = % OF CLOUD COVER
 • ** NO CLOUD DATA AVAILABLE

IMAGI QUALITY
 • BLANK = BAND NOT PRESENT REQUESTED
 • G = GOOD P = POOR F = FAIR

Figure 1-2. Coordinate Listing for Standard Catalog

2. Description of Data Items

- ① Date of catalog listing
- ② Period during which imagery was processed
- ③ Longitude and latitude at observation center (degrees and minutes)
- ④ Observation ID (see Fig. 1-1, Para. 1.1, B, 2)
- ⑤ Estimated percent of cloud cover
- ⑥ Image quality; see key
- ⑦ Data quality

1.2 CUMULATIVE STANDARD CATALOGS

Annually, a cumulative catalog is produced which includes information covering all observations and coordinates acquired and processed by the IPF during that year.

A. Observation ID Listing.

1. Sample Observation ID Format. See Figure 1-1.
2. Description of Data Items. See Paragraph 1.1, B, 2.

B. Coordinate ID Listing. The coordinate ID listing format is expanded to identify observations for which color or digital products have been made.

1. Sample Coordinate ID Format. See Figure 1-3.

⑨		① 15:36 MAR 11, '74		⑤		⑥	⑦	② FROM 07/23/72 TO 07/23/74			⑩		⑪		⑫			
PRINCIPAL POINT OF IMAGE		OBSERVATION ID		MICROFILM ROLL NO./ POSITION IN ROLL		DATE ACQUIRED	CLOUD COVER %	ORBIT NUMBER	SUN ELEV.	SUN AZIM.	IMAGE QUALITY		PRODUCTS					
LONG	LAT			RBV	MSS						RBV	MSS	B	P	P	B	P	
											123	45678	C	C	D	D		
07607W	3734N	1295-15144		00000/0000	10010/1659	05/14/73	20	4112	60.2	122.0							M	
07607W	3731N	1259-15150		00000/0000	10010/0088	04/08/73	90	3610	50.7	133.2							M	
07607W	3731N	1313-15143		00000/0000	10011/0920	06/01/73	80	4363	62.3	116.2							M	
07608W	4438N	1027-15231		00000/0000	1-10001/1498	08/19/72	0	375	50.9	136.9				M			M	
07608W	3731N	1331-15142		00000/0000	1-10011/1589	06/19/73	100	4614	62.4	112.8							M	
07608W	3724N	1349-15141		00000/0000	1-10012/1387	07/07/73	10	4865	61.2	112.9				M			M	
07609W	4851N	1352-15275		00000/0000	1-10012/1622	07/10/73	60	4907	56.7	133.9								
07609W	3144N	1006-15093		1-10001/0377	1-10001/0378	07/29/72	100	82	59.7	108.3	GGG	PPGG						

③ KEY:

CLOUD COVER
 ● 0 TO 100 = % OF CLOUD COVER

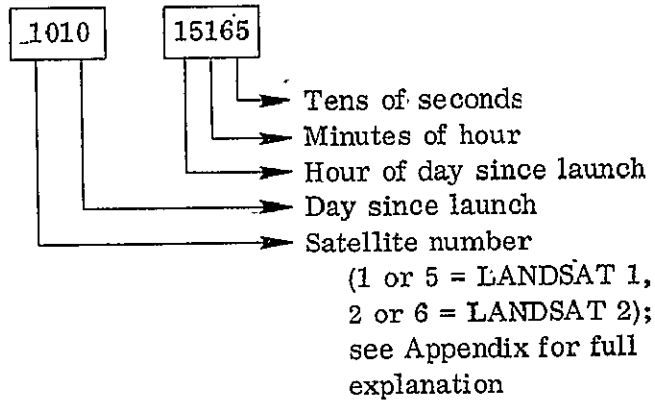
IMAGE QUALITY
 ● BLANK = BAND NOT PRESENT/REQUESTED
 ● G = GOOD P = POOR F = FAIR

PRODUCTS ALREADY MADE
 ● R = MADE FROM RBV M = MADE FROM MSS
 ● B = MADE FROM RBV AND MSS

Figure 1-3. Coordinate Listing for Cumulative Standard Catalog

2. Description of Data Items

- ① Date of catalog listing
- ② Period during which imagery was processed
- ③ Data quality
- ④ Observation ID



- ⑤ RBV and MSS microfilm roll and image position on roll; note: RBV and MSS images for a given observation may be on two different microfilm rolls
- ⑥ Date of observation
- ⑦ Estimated percent of cloud cover
- ⑧ Orbit number
- ⑨ Latitude and longitude at observation center (degrees and minutes)
- ⑩ Sun elevation and azimuth at observation center
- ⑪ Image quality; see key
- ⑫ Image/data product availability; see key

SECTION 2 -- MICROFILM

2.1 GENERAL

The Image Processing Facility produces a 16 mm microfilm inventory of imagery processed during the referenced month and is organized for convenient use with the Standard Catalog.

As in the case of the Standard Catalog, the microfilm data is divided into U.S. and Non-U.S. segments. Each set of microfilm images is in exact correspondence to a Standard Catalog and can be used in conjunction with the catalog for selecting desired images. A maximum of 1900 images will be contained on one roll of 16 mm x 100 ft microfilm. Because the microfilm images are intended to provide only a summary of the data available, the images are limited to one band each for the RBV and MSS. Although a single observation will produce seven images, in the production of microfilm only the RBV Spectral Band 2 images (0.580 - 0.680 microns) and MSS Spectral Band 2 images (0.6 - 0.7 microns) are reproduced. Each image is a photograph of a 70 mm (-2) image and contains the image identifier and annotation block. See Figure 2-1.




Figure 2-1. Microfilm Format

Microfilm roll numbers contain six digits. The first digit designates the satellite number (blank or 1- = LANDSAT 1, 2- = LANDSAT 2). Example: Roll number 10032 and roll number 1-10034 are both LANDSAT 1 rolls. Roll 2-10032 is a LANDSAT 2 roll. The second digit will be a 1 (for U.S. rolls) or a 2 (for Non-U.S. rolls). The remaining digits are used to number sequentially all microfilm rolls prepared within each group. Example: Roll number 10001 is the first U.S. roll of microfilm produced for LANDSAT 1. Roll number 20004 is the fourth Non-U.S. roll to be produced for LANDSAT 1. The first U.S. roll of microfilm for LANDSAT 2 is number 2-10001.

The microfilm contains two rapid search capabilities to help the user quickly reach the desired scene. They are:

- Code Line Indexing
- Blip Encoding

2.2 CODE LINE INDEXING

The Landsat microfilm images have been annotated with visual code lines to the right of each frame. The visual code lines graduate up the edge of the screen as the film advances and allow the user to advance rapidly to within 20 frames of his desired image. See Figure 2-2.

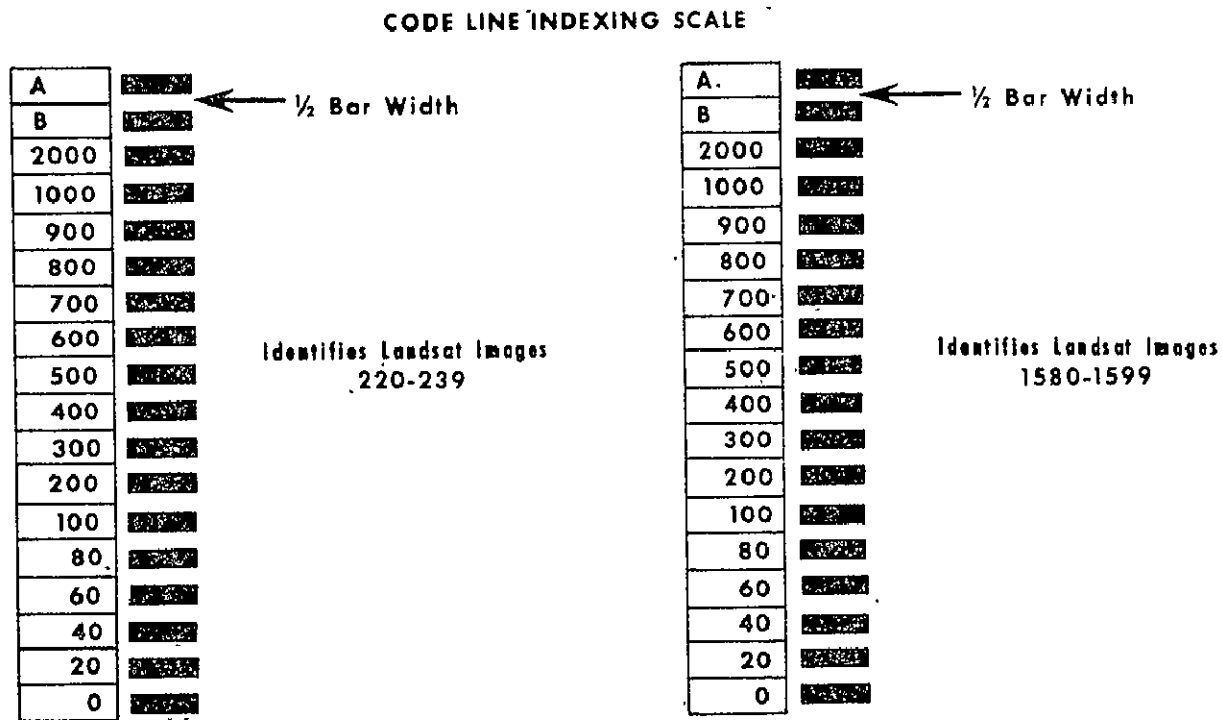


Figure 2-2. Code Line Indexing Scale

To utilize this system, a user must generate a code line indexing bar scale to attach to the face of his viewers. The size and spacing for the bar scale is dependent upon the magnification of his viewer. Landsat imagery is microfilmed at a reduction ratio of 8.5x. To determine the overall length of a scale required for your microfilm reader, multiply 7.4 mm by the enlargement factor of your lens. To determine the bar widths along the bar scale, multiply 0.24 mm by the same factor. A space between each bar should exist that is 1/2 the bar width.

2.3 BLIP ENCODING

The LANDSAT microfilm images have also been annotated with a blip (black spot) at the base of each frame. This type of encoding is designed for use on readers with an electronic sensing and counting capability or an odometer. To use the blip encoding retrieval system, the film will have to be placed in a cartridge. When the cartridge is placed in a reader which contains an odometer or has a keyboard attached, the identification of the desired image is obtained from the Standard Catalog (column 6, Microfilm Position) and either punched on the keyboard or read via the odometer as the film advances. Using a reader configured for rapid search and retrieval, the film advances and the frames (blips) are counted by means of a photosensing light. When the appropriate number has been counted, the reader stops and the desired image is projected on the screen. Using a reader with an odometer requires the user to monitor the odometer as the film advances and stop the advance of the film in the vicinity of the required frame.

SECTION 3 — CYCLE CHARTS
SECTION 3.1 — LANDSAT 1 CYCLES

Cycle	Days Since Launch		Calendar Date		Cycle	Days Since Launch		Calendar Date	
	Begin	End	Begin	End		Begin	End	Begin	End
First 8 days	1	8	24 Jul 72	31 Jul 72	16	279	296	28 Apr 73	15 May 73
1	9	26	1 Aug 72	18 Aug 72	17	297	314	16 May 73	2 Jun 73
2	27	44	19 Aug 72	5 Sep 72	18	315	332	3 Jun 73	20 Jun 73
3	45	62	6 Sep 72	23 Sep 72	19	333	350	21 Jun 73	8 Jul 73
4	63	80	24 Sep 72	11 Oct 72	20	351	368	9 Jul 73	26 Jul 73
5	81	98	12 Oct 72	29 Oct 72	21	369	386	27 Jul 73	13 Aug 73
6	99	116	30 Oct 72	16 Nov 72	22	387	404	14 Aug 73	31 Aug 73
7	117	134	17 Nov 72	4 Dec 72	23	405	422	1 Sep 73	18 Sep 73
8	135	152	5 Dec 72	22 Dec 72	24	423	440	19 Sep 73	6 Oct 73
9	153	170	23 Dec 72	9 Jan 73	25	441	458	7 Oct 73	24 Oct 73
10	171	188	10 Jan 73	27 Jan 73	26	459	476	25 Oct 73	11 Nov 73
11	189	206	28 Jan 73	14 Feb 73	27	477	494	12 Nov 73	29 Nov 73
12	207	224	15 Feb 73	4 Mar 73	28	495	512	30 Nov 73	17 Dec 73
13	225	242	5 Mar 73	22 Mar 73	29	513	530	18 Dec 73	4 Jan 74
14	243	260	23 Mar 73	9 Apr 73	30	531	548	5 Jan 74	22 Jan 74
15	261	278	10 Apr 73	27 Apr 73	31	549	566	23 Jan 74	9 Feb 74

SECTION 3.1 -- LANDSAT 1 CYCLES

Cycle	Days Since Launch		Calendar Date		Cycle	Days Since Launch		Calendar Date	
	Begin	End	Begin	End		Begin	End	Begin	End
32	567	584	10 Feb 74	27 Feb 74	48	855	872	25 Nov 74	12 Dec 74
33	585	602	28 Feb 74	17 Mar 74	49	873	890	13 Dec 74	30 Dec 74
34	603	620	18 Mar 74	4 Apr 74	50	891	908	31 Dec 74	17 Jan 75
35	621	638	5 Apr 74	22 Apr 74	51	909	926	18 Jan 75	4 Feb 75
36	639	656	23 Apr 74	11 May 74	52	927	944	5 Feb 75	22 Feb 75
37	657	674	12 May 74	28 May 74	53	945	962	23 Feb 75	12 Mar 75
38	675	692	29 May 74	15 Jun 74	54	963	980	13 Mar 75	30 Mar 75
39	693	710	16 Jun 74	3 Jul 74	55	981	998	31 Mar 75	17 Apr 75
40	711	728	4 Jul 74	21 Jul 74	56	999	1016	18 Apr 75	5 May 75
41	729	746	22 Jul 74	8 Aug 74	57	1017	1034	6 May 75	23 May 75
42	747	764	9 Aug 74	26 Aug 74	58	1035	1052	24 May 75	10 Jun 75
43	765	782	27 Aug 74	13 Sep 74	59	1053	1070	11 Jun 75	28 Jun 75
44	783	800	14 Sep 74	1 Oct 74	60	1071	1088	29 Jun 75	16 Jul 75
45	801	818	2 Oct 74	19 Oct 74	61	1089	1106	17 Jul 75	3 Aug 75
46	819	836	20 Oct 74	6 Nov 74	62	1107	1124	4 Aug 75	21 Aug 75
47	837	854	7 Nov 74	24 Nov 74	63	1125	1142	22 Aug 75	8 Sep 75

SECTION 3.1 — LANDSAT 1 CYCLES

Cycle	Days Since Launch		Calendar Date		Cycle	Days Since Launch		Calendar Date	
	Begin	End	Begin	End		Begin	End	Begin	End
64	1143	1160	9 Sep 75	26 Sep 75	80	1431	1448	23 Jun 76	10 Jul 76
65	1161	1178	27 Sep 75	14 Oct 75	81	1449	1466	11 Jul 76	28 Jul 76
66	1179	1196	15 Oct 75	1 Nov 75	82	1467	1484	29 Jul 76	15 Aug 76
67	1197	1214	2 Nov 75	19 Nov 75	83	1485	1502	16 Aug 76	2 Sep 76
68	1215	1232	20 Nov 75	7 Dec 75	84	1503	1520	3 Sep 76	20 Sep 76
69	1233	1250	8 Dec 75	25 Dec 75	85	1521	1538	21 Sep 76	8 Oct 76
70	1251	1268	26 Dec 75	12 Jan 76	86	1539	1556	9 Oct 76	26 Oct 76
71	1269	1286	13 Jan 76	30 Jan 76	87	1557	1574	27 Oct 76	13 Nov 76
72	1287	1304	31 Jan 76	17 Feb 76	88	1575	1592	14 Nov 76	1 Dec 76
73	1305	1322	18 Feb 76	6 Mar 76	89	1593	1610	2 Dec 76	19 Dec 76
74	1323	1340	7 Mar 76	24 Mar 76	90	1611	1628	20 Dec 76	6 Jan 77
75	1341	1358	25 Mar 76	11 Apr 76	91	1629	1646	7 Jan 77	24 Jan 77
76	1359	1376	12 Apr 76	29 Apr 76	92	1647	1664	25 Jan 77	11 Feb 77
77	1377	1394	30 Apr 76	17 May 76	93	1665	1682	12 Feb 77	1 Mar 77
78	1395	1412	18 May 76	4 Jun 76	94	1683	1700	2 Mar 77	19 Mar 77
79	1413	1430	5 Jun 76	22 Jun 76	95	1701	1718	20 Mar 77	6 Apr 77

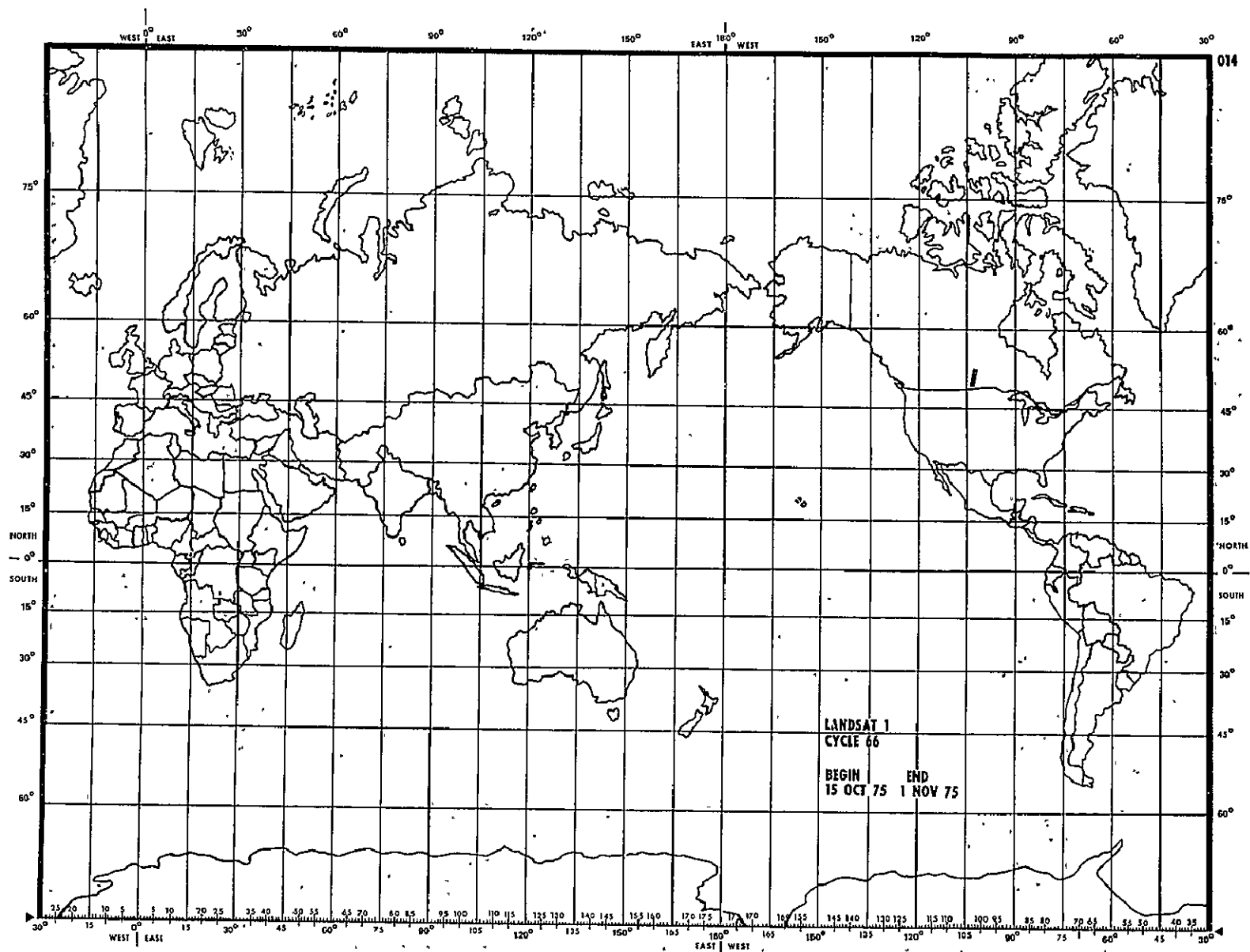
SECTION 3.2 — LANDSAT 2 CYCLES

Cycle	Days Since Launch		Calendar Date		Cycle	Days Since Launch		Calendar Date	
	Begin	End	Begin	End		Begin	End	Begin	End
First 22 days	1	22	22 Jan 75	13 Feb 75	19	347	364	4 Jan 76	21 Jan 76
1	23	40	14 Feb 75	3 Mar 75	20	365	382	22 Jan 76	8 Feb 76
2	41	58	4 Mar 75	21 Mar 75	21	383	400	9 Feb 76	26 Feb 76
3	59	76	22 Mar 75	8 Apr 75	22	401	418	27 Feb 76	15 Mar 76
4	77	94	9 Apr 75	26 Apr 75	23	419	436	16 Mar 76	2 Apr 76
5	95	112	27 Apr 75	14 May 75	24	437	454	3 Apr 76	20 Apr 76
6	113	130	15 May 75	1 Jun 75	25	455	472	21 Apr 76	8 May 76
7	131	148	2 Jun 75	19 Jun 75	26	473	490	9 May 76	26 May 76
8	149	188	20 Jun 75	7 Jul 75	27	491	508	27 May 76	13 Jun 76
9	167	184	8 Jul 75	25 Jul 75	28	509	526	14 Jun 76	1 Jul 76
10	185	202	26 Jul 75	12 Aug 75	29	527	544	2 Jul 76	19 Jul 76
11	203	220	13 Aug 75	30 Aug 75	30	545	562	20 Jul 76	6 Aug 76
12	221	238	31 Aug 75	17 Sep 75	31	563	580	7 Aug 76	24 Aug 76
13	239	256	18 Sep 75	5 Oct 75	32	581	598	25 Aug 76	11 Sep 76
14	257	274	6 Oct 75	23 Oct 75	33	599	616	12 Sep 76	29 Sep 76
15	275	292	24 Oct 75	10 Nov 75	34	617	634	30 Sep 76	17 Oct 76
16	293	310	11 Nov 75	28 Nov 75	35	635	652	18 Oct 76	4 Nov 76
17	311	328	29 Nov 75	16 Dec 75	36	653	670	5 Nov 76	22 Nov 76
18	329	346	17 Dec 75	3 Jan 76	37	671	688	23 Nov 76	10 Dec 76

PRECEDING PAGE BLANK NOT FILMED

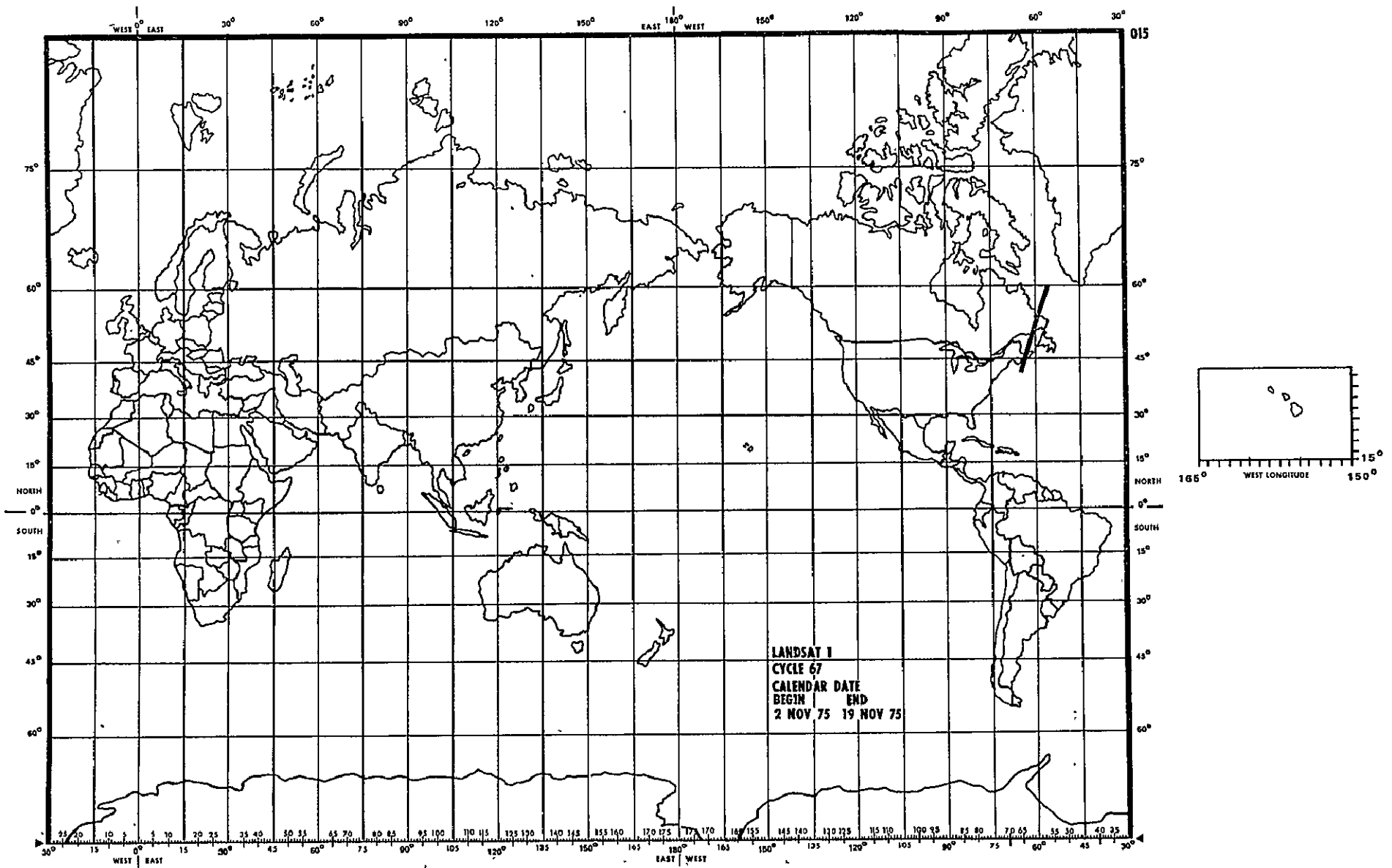
SECTION 4
LANDSAT 1 COVERAGE

LANDSAT 1
SATELLITE COVERAGE MAPS

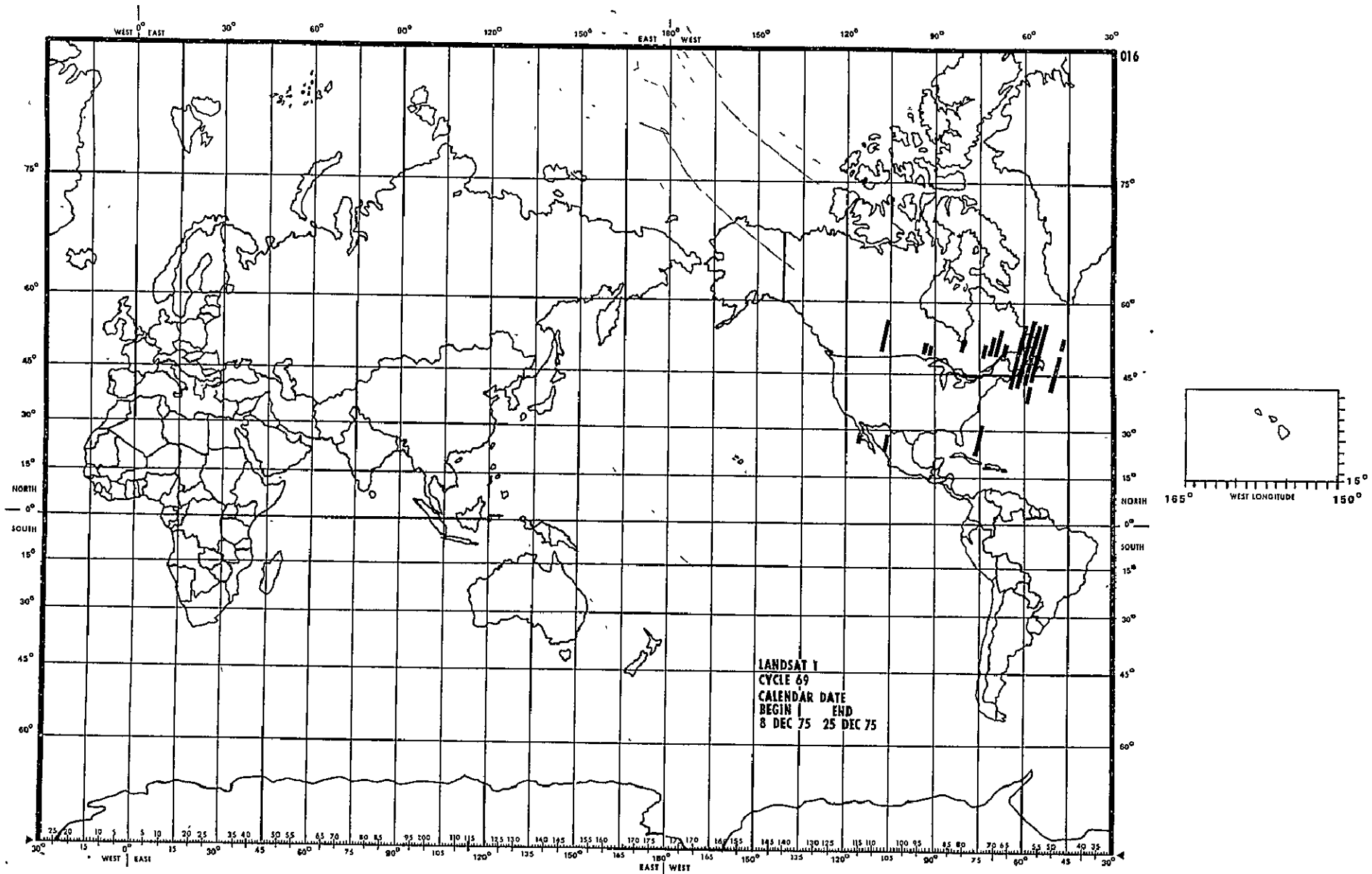


LANDSAT 1
CYCLE 66
BEGIN 15 OCT 75 END 1 NOV 75

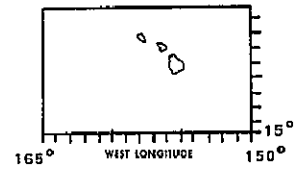
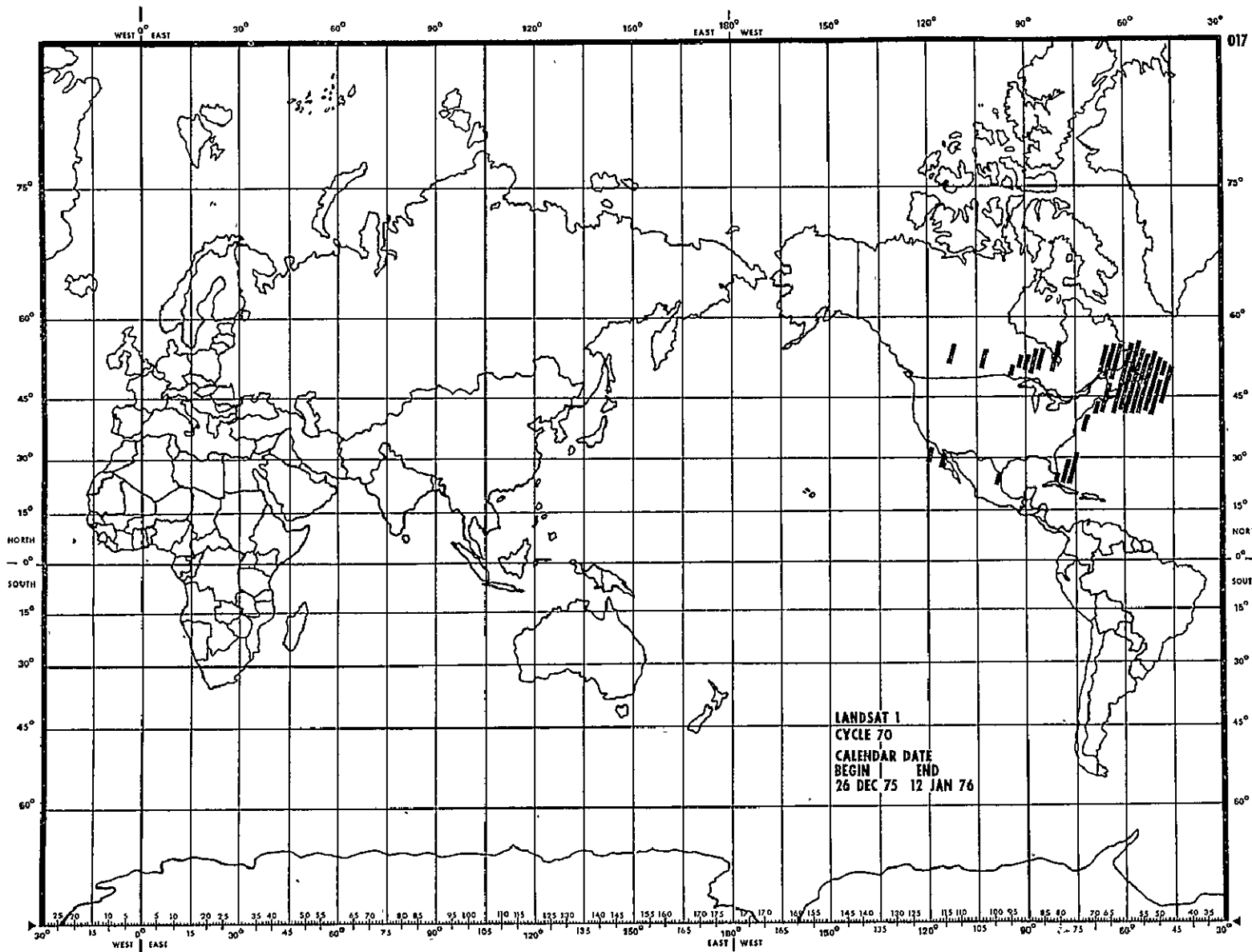
WORLD COVERAGE OUTLINE MAP



WORLD COVERAGE OUTLINE MAP

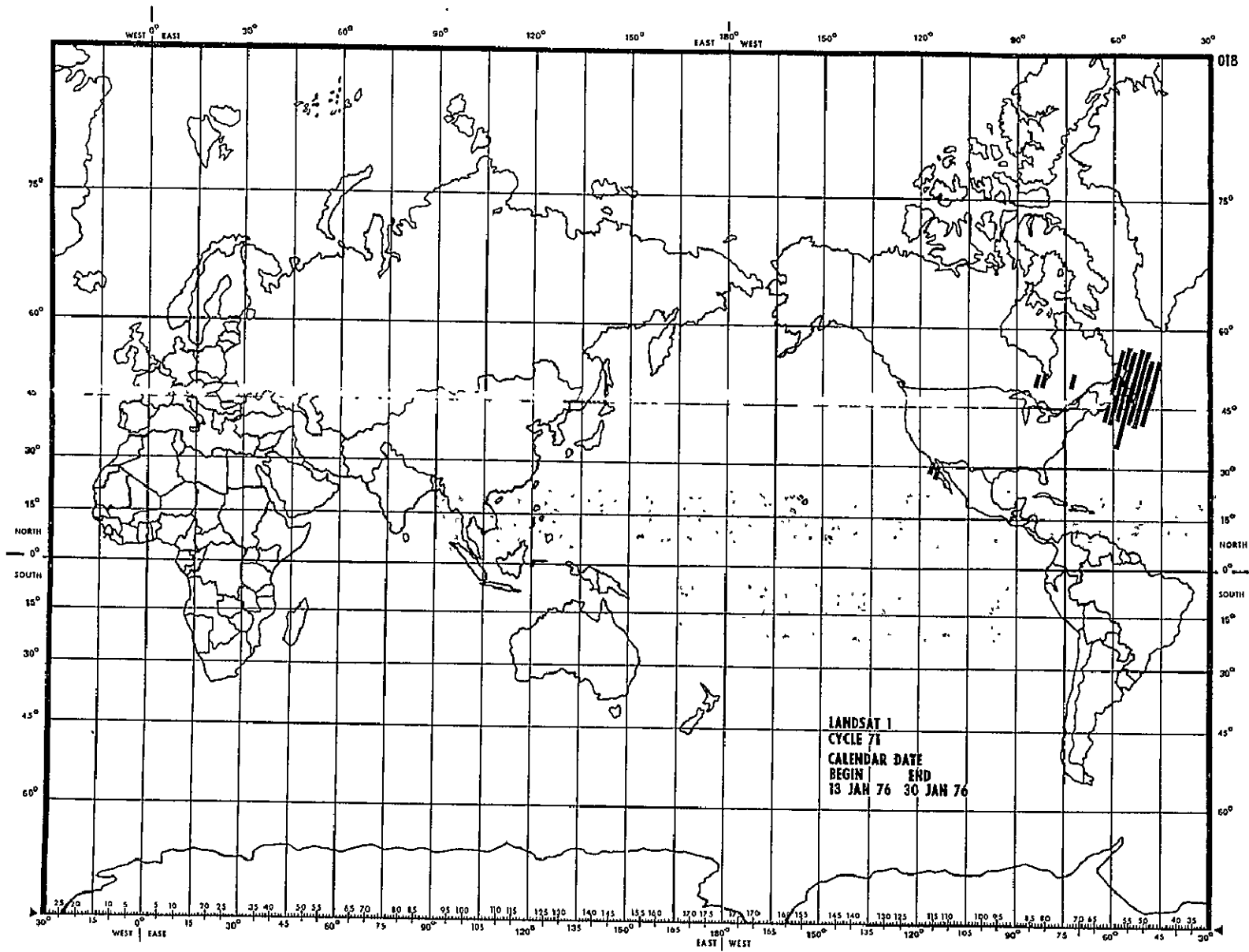


WORLD COVERAGE OUTLINE MAP

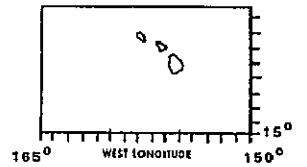


LANDSAT I
CYCLE 70
CALENDAR DATE
BEGIN | END
26 DEC 75 | 12 JAN 76

WORLD COVERAGE OUTLINE MAP



018



WORLD COVERAGE OUTLINE MAP

**LANDSAT 1
OBSERVATION ID LISTING**

02:12 FEB 04, 1976

ERTS-1
STANDARD CATALOG FOR NON-US
FROM 01/01/76 TO 01/31/76

PAGE 0020

OBSERVATION ID	MICROFILM ROLL NO./ POSITION IN ROLL RBV	DATE ACQUIRED	CLOUD COVER	ORBIT NUMBER	PRINCIPAL POINT OF IMAGE LAT LONG	SUN ELEV.	SUN AZIM.	IMAGE RBV 123	QUALITY MSS 45678
5182-16523	00000/0000 1-20065/0001	10/18/75	0	6482	5137N 10326W	24.7	151.0		FFGG
5182-16525	00000/0000 1-20065/0002	10/18/75	0	6482	5013N 10406W	25.7	150.1		FFGG
5206-13565	00000/0000 1-20065/0008	11/11/75	100	6815	5843N 05621W	11.6	157.5		GFGG
5206-13571	00000/0000 1-20065/0009	11/11/75	100	6815	5719N 05715W	12.7	156.7		GFGG
5206-13574	00000/0000 1-20065/0010	11/11/75	100	6815	5555N 05806W	13.8	155.8		FGG
5206-13580	00000/0000 1-20065/0003	11/11/75	100	6815	5432N 05854W	15.0	155.0		F
5206-13583	00000/0000 1-20065/0011	11/11/75	100	6815	5308N 05939W	16.1	154.2		FFFF
5206-13585	00000/0000 1-20065/0012	11/11/75	100	6815	5144N 06021W	17.2	153.5		FFG
5206-13592	00000/0000 1-20065/0013	11/11/75	100	6815	5019N 06101W	18.3	152.7		F
5206-13594	00000/0000 1-20065/0004	11/11/75	100	6815	4854N 06139W	19.3	152.0		G F
5206-14001	00000/0000 1-20065/0005	11/11/75	100	6815	4730N 06216W	20.4	151.3		F G
5206-14003	00000/0000 1-20065/0014	11/11/75	80	6815	4605N 06251W	21.5	150.5		GF
5206-14010	00000/0000 1-20065/0006	11/11/75	50	6815	4440N 06324W	22.6	149.8		F G
5206-14012	00000/0000 1-20065/0007	11/11/75	20	6815	4314N 06357W	23.6	149.1		F GG
5206-14015	00000/0000 1-20065/0015	11/11/75	10	6815	4148N 06428W	24.7	148.4		FFF
5233-13053	00000/0000 1-20065/0045	12/08/75	100	7191	5144N 04725W	11.4	152.9		FFFF
5233-13062	00000/0000 1-20065/0046	12/08/75	90	7191	4855N 04843W	13.6	151.7		FFFF
5233-13065	00000/0000 1-20065/0047	12/08/75	100	7191	4730N 04921W	14.6	151.0		FFFF
5233-13071	00000/0000 1-20065/0048	12/08/75	90	7191	4605N 04956W	15.7	150.4		FFFF
5233-13074	00000/0000 1-20065/0049	12/08/75	90	7191	4440N 05030W	16.8	149.8		GGFF
5233-13080	00000/0000 1-20065/0050	12/08/75	90	7191	4315N 05102W	17.9	149.2		FFFG
5233-13083	00000/0000 1-20065/0051	12/08/75	90	7191	4150N 05134W	18.9	148.6		FFFG
5233-14491	00000/0000 1-20065/0052	12/08/75	50	7192	5019N 07353W	12.5	152.3		FGGG
5233-14494	00000/0000 1-20065/0053	12/08/75	50	7192	4854N 07432W	13.6	151.6		FGGG
5238-13330	00000/0000 1-20065/0018	12/13/75	100	7261	5434N 05308W	8.6	153.8		GGGG
5238-13331	00000/0000 1-20065/0019	12/13/75	80	7261	5309N 05354W	9.7	153.2		GGGG
5238-13335	00000/0000 1-20065/0020	12/13/75	40	7261	5145N 05436W	10.8	152.5		FGGG
5238-13342	00000/0000 1-20065/0021	12/13/75	40	7261	5020N 05517W	11.9	151.9		GGGG
5238-13344	00000/0000 1-20065/0022	12/13/75	10	7261	4856N 05555W	12.9	151.2		GGGG
5238-13351	00000/0000 1-20065/0023	12/13/75	20	7261	4731N 05631W	14.0	150.6		GGGG
5238-13353	00000/0000 1-20065/0024	12/13/75	70	7261	4606N 05706W	15.1	150.0		GGGG
5238-13360	00000/0000 1-20065/0025	12/13/75	70	7261	4440N 05740W	16.1	149.4		GGGG
5238-13362	00000/0000 1-20065/0026	12/13/75	80	7261	4315N 05812W	17.2	148.8		FGGG
5238-13371	00000/0000 1-20065/0027	12/13/75	80	7261	4024N 05914W	19.3	147.6		GGGG
5238-15171	00000/0000 1-20065/0028	12/13/75	80	7262	5144N 08021W	10.8	152.5		GGGG
5238-15173	00000/0000 1-20065/0029	12/13/75	80	7262	5019N 08103W	11.9	151.9		GGGG

KEYS: CLOUD COVER % 0 TO 100 = % CLOUD COVER. ** = NO CLOUD DATA AVAILABLE.
IMAGE QUALITY BLANKS=BAND NOT PRESENT/REQUESTED. G=GOOD, P=POOR, F=FAIR.

ORIGINAL PAGE IS
OF POOR QUALITY

02:12 FEB 04, 1976

ERTS-1
STANDARD CATALOG FOR NON-US
FROM 01/01/76 TO 01/31/76

PAGE 0021

OBSERVATION ID	MICROFILM POSITION RBV	ROLL NO. / IN ROLL MSS	DATE ACQUIRED	CLOUD COVER	ORBIT NUMBER	PRINCIPAL POINT OF IMAGE LAT	PRINCIPAL POINT OF IMAGE LONG	SUN ELEV.	SUN AZIM.	IMAGE RBV 123	QUALITY MSS 45678
5239-13384	00000/0000	1-20065/0054	12/14/75	60	7275	5430N	05436W	8.5	153.7		GGG
5239-13391	00000/0000	1-20065/0055	12/14/75	70	7275	5307N	05520W	9.6	153.0		F GGG
5239-13393	00000/0000	1-20065/0056	12/14/75	30	7275	5143N	05602W	10.7	152.4		GGGG
5239-13400	00000/0000	1-20065/0057	12/14/75	40	7275	5018N	05643W	11.8	151.7		G FGG
5239-13402	00000/0000	1-20065/0058	12/14/75	10	7275	4852N	05721W	12.9	151.1		F GGG
5239-13405	00000/0000	1-20065/0059	12/14/75	10	7275	4728N	05757W	13.9	150.5		F GGG
5239-13411	00000/0000	1-20065/0060	12/14/75	80	7275	4603N	05832W	15.0	149.9		F GGG
5239-13414	00000/0000	1-20065/0061	12/14/75	90	7275	4438N	05906W	16.1	149.3		F GGG
5239-13420	00000/0000	1-20065/0062	12/14/75	90	7275	4313N	05938W	17.1	148.7		F GGG
5239-13423	00000/0000	1-20065/0063	12/14/75	90	7275	4147N	06010W	18.2	148.1		GGGG
5239-17051	00000/0000	1-20065/0030	12/14/75	10	7277	5430N	10612W	8.5	153.7		GGGG
5239-17054	00000/0000	1-20065/0031	12/14/75	40	7277	5306N	10657W	9.6	153.0		F GFG
5239-17060	00000/0000	1-20065/0032	12/14/75	30	7277	5141N	10740W	10.7	152.4		GGGG
5239-17063	00000/0000	1-20065/0033	12/14/75	0	7277	5016N	10820W	11.8	151.7		GGGG
5239-17122	00000/0000	1-20065/0034	12/14/75	30	7277	3018N	11525W	26.4	143.0		GGGG
5241-13500	00000/0000	1-20065/0035	12/16/75	70	7303	5430N	05729W	8.4	153.5		F FGG
5241-13503	00000/0000	1-20065/0036	12/16/75	40	7303	5306N	05814W	9.5	152.8		F FGG
5241-13505	00000/0000	1-20065/0037	12/16/75	10	7303	5142N	05856W	10.5	152.2		F GGG
5241-13512	00000/0000	1-20065/0038	12/16/75	40	7303	5017N	05936W	11.6	151.5		F FGG
5241-13514	00000/0000	1-20065/0039	12/16/75	90	7303	4852N	06014W	12.7	150.9		F FGG
5241-13521	00000/0000	1-20065/0040	12/16/75	90	7303	4727N	06051W	13.8	150.3		F GGG
5241-13523	00000/0000	1-20065/0041	12/16/75	90	7303	4572N	06126W	14.8	149.7		F GGG
5241-13530	00000/0000	1-20065/0042	12/16/75	90	7303	4437N	06200W	15.9	149.1		F GGG
5241-13532	00000/0000	1-20065/0043	12/16/75	90	7303	4311N	06233W	16.9	148.5		F GGG
5241-13535	00000/0000	1-20065/0044	12/16/75	100	7303	4146N	06304W	18.0	147.9		F GGG
5242-13561	00000/0000	1-20065/0064	12/17/75	90	7317	5307N	05936W	9.4	152.7		F FFF
5242-13563	00000/0000	1-20065/0065	12/17/75	60	7317	5143N	06017W	10.4	152.1		F FFF
5242-13570	00000/0000	1-20065/0066	12/17/75	30	7317	5018N	06058W	11.5	151.4		F FFF
5242-13572	00000/0000	1-20065/0067	12/17/75	80	7317	4853N	06136W	12.6	150.8		F FFF
5242-13575	00000/0000	1-20065/0068	12/17/75	90	7317	4728N	06213W	13.7	150.2		F FFF
5242-13581	00000/0000	1-20065/0069	12/17/75	60	7317	4603N	06248W	14.7	149.6		F FFF
5242-13584	00000/0000	1-20065/0070	12/17/75	30	7317	4438N	06322W	15.8	149.0		F FFF
5242-13590	00000/0000	1-20065/0071	12/17/75	50	7317	4313N	06354W	16.8	148.4		F FFF
5242-13593	00000/0000	1-20065/0072	12/17/75	80	7317	4147N	06426W	17.9	147.8		F FFF
5246-14194	00000/0000	1-20065/0074	12/21/75	20	7373	5017N	06647W	11.3	151.0		F GFG
5246-14201	00000/0000	1-20065/0075	12/21/75	40	7373	4852N	06725W	12.3	150.3		GGGG

ORIGINAL PAGE IS
OF POOR QUALITY

KEYS: CLOUD COVER % 0 TO 100 = % CLOUD COVER, ** = NO CLOUD DATA AVAILABLE,
IMAGE QUALITY BLANKS=BAND NOT PRESENT/REQUESTED, G=GOOD, P=POOR, F=FAIR.

02112 FEB 04, '76

ERTS-1
STANDARD CATALOG FOR NBN-US
FROM 01/01/76 TO 01/31/76

PAGE 0022

OBSERVATION ID	MICROFILM POSITION RBV	ROLL NO./ IN ROLL MSS	DATE ACQUIRED	CLOUD COVER	ORBIT NUMBER	PRINCIPAL POINT OF IMAGE LAT	PRINCIPAL POINT OF IMAGE LONG	SUN ELEV.	SUN AZIM.	IMAGE RBV 123	QUALITY MSS 45678
5246-16030	00000/0000	1-20065/0073	12/21/75	70	7374	5020N	09235W	11.2	151.0		F G G G
5247-14311	00000/0000	1-20065/0076	12/22/75	80	7387	3020N	07516W	25.6	142.3		G G F G
5247-14314	00000/0000	1-20065/0077	12/22/75	80	7387	2854N	07541W	26.5	141.6		F G F G
5247-14320	00000/0000	1-20065/0078	12/22/75	70	7387	2728N	07605W	27.5	140.9		F G F G
5247-14323	00000/0000	1-20065/0079	12/22/75	70	7387	2602N	07628W	28.5	140.2		F F F G
5247-14325	00000/0000	1-20065/0080	12/22/75	80	7387	2435N	07651W	29.4	139.4		G F F F
5247-14332	00000/0000	1-20065/0081	12/22/75	80	7387	2309N	07713W	30.3	138.7		G G F F
5247-16084	00000/0000	1-20065/0082	12/22/75	90	7388	5018N	09359W	11.2	150.8		G F F G
5248-14301	00000/0000	1-20065/0083	12/23/75	10	7401	5309N	06813W	9.0	152.0		G G G G
5248-14304	00000/0000	1-20065/0084	12/23/75	10	7401	5144N	06856W	10.1	151.4		G G G G
5248-14310	00000/0000	1-20065/0085	12/23/75	0	7401	5019N	06937W	11.2	150.7		G G G G
5248-14313	00000/0000	1-20065/0086	12/23/75	10	7401	4855N	07017W	12.2	150.1		G G G G
5249-14362	00000/0000	1-20065/0087	12/24/75	0	7415	5142N	07027W	10.1	151.2		G G
5249-14364	00000/0000	1-20065/0088	12/24/75	0	7415	5018N	07107W	11.2	150.6		F G G F
5249-14371	00000/0000	1-20065/0089	12/24/75	0	7415	4853N	07145W	12.2	150.0		G G G G
5250-16322	00000/0000	1-20065/0090	12/25/75	0	7430	2726N	10611W	27.3	140.5		G G G G
5250-16324	00000/0000	1-20065/0091	12/25/75	10	7430	2600N	10634W	28.2	139.8		G G G G
5250-16331	00000/0000	1-20065/0092	12/25/75	0	7430	2434N	10657W	29.2	139.0		G G F G
5251-13045	00000/0000	1-20065/0093	12/26/75	90	7442	5016N	04808W	11.1	150.3		F F F F
5251-13054	00000/0000	1-20065/0094	12/26/75	90	7442	4727N	04922W	13.2	149.1		F F F F
5251-13060	00000/0000	1-20065/0095	12/26/75	90	7442	4602N	04957W	14.3	148.5		F F F F
5251-13063	00000/0000	1-20065/0096	12/26/75	90	7442	4436N	05031W	15.3	147.9		F F F F
5251-13065	00000/0000	1-20065/0097	12/26/75	100	7442	4311N	05104W	16.3	147.3		F F F F
5251-13072	00000/0000	1-20065/0098	12/26/75	100	7442	4145N	05135W	17.4	146.7		F F F F
5252-13100	00000/0000	1-20065/0099	12/27/75	90	7456	5142N	04855W	10.1	150.8		F G G F
5252-13103	00000/0000	1-20065/0100	12/27/75	80	7456	5018N	04935W	11.1	150.2		F F G F
5252-13105	00000/0000	1-20065/0101	12/27/75	60	7456	4853N	05013W	12.2	149.6		F F G G
5252-13112	00000/0000	1-20065/0102	12/27/75	90	7456	4728N	05050W	13.2	149.0		F F F G
5252-13114	00000/0000	1-20065/0103	12/27/75	90	7456	4602N	05125W	14.2	148.4		F F G F
5252-13121	00000/0000	1-20065/0104	12/27/75	90	7456	4437N	05159W	15.3	147.8		F F G F
5252-13123	00000/0000	1-20065/0105	12/27/75	90	7456	4312N	05231W	16.3	147.2		F G G F
5252-13130	00000/0000	1-20065/0106	12/27/75	90	7456	4146N	05302W	17.3	146.6		F G G G
5253-13152	00000/0000	1-20065/0107	12/28/75	100	7470	5307N	04935W	9.0	151.3		F F F
5253-13154	00000/0000	1-20065/0109	12/28/75	100	7470	5143N	05018W	10.0	150.7		G P G G
5253-13161	00000/0000	1-20065/0108	12/28/75	90	7470	5018N	05058W	11.1	150.1		F G G
5253-13163	00000/0000	1-20065/0110	12/28/75	80	7470	4853N	05137W	12.1	149.5		G P G G

KEYS: CLOUD COVER % 0 TO 100 % CLOUD COVER. ** = NO CLOUD DATA AVAILABLE.
IMAGE QUALITY BLANKS=BAND NOT PRESENT/REQUESTED. G=GOOD. P=POOR. F=FAIR.

02:12 FEB 04, '76

 ERTS-1
 STANDARD CATALOG FOR NON-US
 FROM 01/01/76 TO 01/31/76

PAGE 0023

OBSERVATION ID	MICROFILM POSITION RBV	ROLL NO./ IN ROLL MSS	DATE ACQUIRED	CLOUD COVER	ORBIT NUMBER	PRINCIPAL POINT OF IMAGE LAT	LONG	SUN ELEV.	SUN AZIM.	IMAGE RBV 123	QUALITY MSS 45678
5253-13170	00000/0000	1-20065/0111	12/28/75	90	7470	4728N	05214W	13.2	148.8		GGGG
5253-13172	00000/0000	1-20065/0112	12/28/75	100	7470	4603N	05249W	14.2	148.2		GGGG
5253-13175	00000/0000	1-20065/0113	12/28/75	100	7470	4438N	05323W	15.3	147.7		PGGG
5253-13181	00000/0000	1-20065/0114	12/28/75	100	7470	4312N	05355W	16.3	147.1		GGGG
5253-13184	00000/0000	1-20065/0115	12/28/75	100	7470	4146N	05426W	17.3	146.5		GGFG
5254-13210	00000/0000	1-20065/0127	12/29/75	40	7484	5304N	05105W	9.0	151.2		GGGG
5254-13212	00000/0000	1-20065/0128	12/29/75	50	7484	5140N	05148W	10.1	150.5		GGGG
5254-13215	00000/0000	1-20065/0129	12/29/75	60	7484	5015N	05228W	11.1	149.9		GGGG
5254-13221	00000/0000	1-20065/0130	12/29/75	70	7484	4850N	05307W	12.2	149.3		GGGG
5254-13224	00000/0000	1-20065/0131	12/29/75	90	7484	4726N	05343W	13.2	148.7		GGGG
5254-13230	00000/0000	1-20065/0132	12/29/75	90	7484	4601N	05419W	14.2	148.1		GGGG
5254-13233	00000/0000	1-20065/0133	12/29/75	90	7484	4435N	05452W	15.3	147.5		GGGG
5254-13235	00000/0000	1-20065/0134	12/29/75	100	7484	4309N	05524W	16.3	146.9		GGGG
5254-13242	00000/0000	1-20065/0135	12/29/75	80	7484	4144N	05554W	17.3	146.3		GGGG
5254-16473	00000/0000	1-20065/0116	12/29/75	10	7486	5306N	10237W	9.0	151.2		GGGG
5254-16475	00000/0000	1-20065/0117	12/29/75	10	7486	5142N	10320W	10.1	150.5		GGGG
5254-16482	00000/0000	1-20065/0118	12/29/75	50	7486	5017N	10401W	11.1	149.9		GGGG
5255-13270	00000/0000	1-20065/0119	12/30/75	10	7498	5141N	05310W	10.1	150.4		FGGG
5255-13273	00000/0000	1-20065/0120	12/30/75	10	7498	5017N	05350W	11.1	149.8		GGGG
5255-13275	00000/0000	1-20065/0121	12/30/75	10	7498	4852N	05429W	12.2	149.2		GGGG
5255-13282	00000/0000	1-20065/0122	12/30/75	20	7498	4727N	05506W	13.2	148.5		GGGG
5255-13284	00000/0000	1-20065/0123	12/30/75	100	7498	4601N	05584W	14.2	147.9		GGGG
5255-13291	00000/0000	1-20065/0124	12/30/75	100	7498	4435N	05615W	15.3	147.4		GGGG
5255-13293	00000/0000	1-20065/0125	12/30/75	90	7498	4311N	05648W	16.3	146.8		GGGG
5255-13300	00000/0000	1-20065/0126	12/30/75	70	7498	4145N	05719W	17.3	146.2		GGGG
5257-13380	00000/0000	1-20065/0136	01/01/76	70	7526	5259N	05523W	9.1	150.7		FGGF
5257-13382	00000/0000	1-20065/0137	01/01/76	90	7526	5135N	05605W	10.2	150.1		GGGF
5257-13385	00000/0000	1-20065/0138	01/01/76	70	7526	5011N	05645W	11.2	149.4		FGGF
5257-13391	00000/0000	1-20065/0139	01/01/76	60	7526	4846N	05723W	12.3	148.8		FGGG
5257-13394	00000/0000	1-20065/0140	01/01/76	70	7526	4721N	05800W	13.3	148.2		FGGF
5257-13400	00000/0000	1-20065/0141	01/01/76	80	7526	4556N	05835W	14.3	147.6		GGFG
5257-13403	00000/0000	1-20065/0142	01/01/76	80	7526	4431N	05909W	15.3	147.0		FGGF
5257-13405	00000/0000	1-20065/0143	01/01/76	100	7526	4306N	05942W	16.4	146.4		FFFF
5257-13412	00000/0000	1-20065/0144	01/01/76	100	7526	4140N	06013W	17.4	145.8		FGGF
5257-15205	00000/0000	1-20065/0145	01/01/76	70	7527	5424N	08026W	8.1	151.4		FGGF
5257-15211	00000/0000	1-20065/0146	01/01/76	60	7527	5300N	08110W	9.2	150.7		GFFF

KEYS: CLOUD COVER % 0 TO 100 = % CLOUD COVER. ** = NO CLOUD DATA AVAILABLE.
 IMAGE QUALITY BLANKS=BAND NOT PRESENT/REQUESTED. G=GOOD. P=POOR. F=FAIR.

02:12 FEB 04 1976

ERTS-1
STANDARD CATALOG FOR NON-US
FROM 01/01/76 TO 01/31/76

PAGE 0024

OBSERVATION ID	MICROFILM ROLL NO./ POSITION IN ROLL RBV	ROLL NO./ MSS	DATE ACQUIRED	CLOUD COVER	ORBIT NUMBER	PRINCIPAL POINT OF IMAGE		SUN ELEV.	SUN AZIM.	IMAGE RBV	QUALITY MSS
						LAT	LONG				
5257-15214	00000/0000	1-20065/0147	01/01/76	40	7527	5135N	08153W	10.2	150.1		GGFG
5257-15220	00000/0000	1-20065/0148	01/01/76	20	7527	5011N	08233W	11.2	149.4		GGGF
5257-17111	00000/0000	1-20065/0184	01/01/76	80	7528	3013N	11525W	25.2	140.8		GGGG
5258-13434	00000/0000	1-20065/0149	01/02/76	80	7540	5302N	05649W	9.2	150.6		GGG
5258-13440	00000/0000	1-20065/0150	01/02/76	70	7540	5137N	05731W	10.2	149.9		GGFF
5258-13443	00000/0000	1-20065/0151	01/02/76	70	7540	5012N	05811W	11.2	149.3		GGGG
5258-13445	00000/0000	1-20065/0152	01/02/76	80	7540	4847N	05849W	12.3	148.7		GGGF
5258-13452	00000/0000	1-20065/0153	01/02/76	80	7540	4723N	05926W	13.3	148.1		GF GF
5258-13454	00000/0000	1-20065/0154	01/02/76	70	7540	4558N	06001W	14.3	147.5		GGGG
5258-13461	00000/0000	1-20065/0155	01/02/76	70	7540	4432N	06034W	15.4	146.9		GGGG
5258-13463	00000/0000	1-20065/0156	01/02/76	60	7540	4307N	06107W	16.4	146.3		GGGG
5258-13470	00000/0000	1-20065/0157	01/02/76	70	7540	4141N	06138W	17.4	145.7		GGGG
5259-13492	00000/0000	1-20065/0158	01/03/76	80	7554	5259N	05816W	9.2	150.4		GGFG
5259-13494	00000/0000	1-20065/0159	01/03/76	70	7554	5134N	05859W	10.3	149.8		GGGG
5259-13501	00000/0000	1-20065/0160	01/03/76	60	7554	5009N	05939W	11.3	149.1		GGGG
5259-13503	00000/0000	1-20065/0161	01/03/76	90	7554	4844N	06017W	12.3	148.5		GGGG
5259-13510	00000/0000	1-20065/0162	01/03/76	100	7554	4720N	06054W	13.4	147.9		FGGG
5259-13512	00000/0000	1-20065/0163	01/03/76	90	7554	4555N	06129W	14.4	147.3		FGGG
5259-13515	00000/0000	1-20065/0164	01/03/76	90	7554	4430N	06202W	15.4	146.7		GF GG
5259-13521	00000/0000	1-20065/0165	01/03/76	100	7554	4305N	06235W	16.4	146.1		FGGG
5259-13524	00000/0000	1-20065/0166	01/03/76	60	7554	4139N	06306W	17.4	145.5		GF FG
5260-13550	00000/0000	1-20065/0167	01/04/76	90	7568	5301N	05941W	9.3	150.3		FFFG
5260-13552	00000/0000	1-20065/0168	01/04/76	70	7568	5136N	06024W	10.3	149.6		GGGG
5260-13555	00000/0000	1-20065/0169	01/04/76	50	7568	5011N	06105W	11.3	149.0		GGGG
5260-13561	00000/0000	1-20065/0170	01/04/76	90	7568	4846N	06143W	12.4	148.4		GGGG
5260-13564	00000/0000	1-20065/0171	01/04/76	100	7568	4721N	06220W	13.4	147.8		GGGG
5260-13570	00000/0000	1-20065/0172	01/04/76	90	7568	4556N	06255W	14.4	147.2		GGGG
5260-13573	00000/0000	1-20065/0173	01/04/76	90	7568	4431N	06329W	15.4	146.6		GGGG
5260-13575	00000/0000	1-20065/0174	01/04/76	60	7568	4306N	06400W	16.4	146.0		GGGG
5260-13582	00000/0000	1-20065/0175	01/04/76	80	7568	4141N	06431W	17.4	145.4		FFFG
5260-15382	00000/0000	1-20065/0176	01/04/76	0	7569	5300N	08531W	9.3	150.3		GGGG
5260-15384	00000/0000	1-20065/0177	01/04/76	0	7569	5135N	08613W	10.3	149.6		FGGG
5260-15391	00000/0000	1-20065/0178	01/04/76	0	7569	5010N	08653W	11.4	149.0		GGGG
5260-17213	00000/0000	1-20065/0185	01/04/76	90	7570	5300N	11117W	9.3	150.2		GF F
5260-17220	00000/0000	1-20065/0186	01/04/76	60	7570	5136N	11159W	10.3	149.6		GF F
5260-17222	00000/0000	1-20065/0187	01/04/76	60	7570	5011N	11241W	11.4	149.0		GGFG

KEYS: CLOUD COVER % 0 TO 100 = % CLOUD COVER. ** = NO CLOUD DATA AVAILABLE.
IMAGE QUALITY BLANKS=BAND NOT PRESENT/REQUESTED, G=GOOD, P=POOR, F=FAIR.

07:12 FEB 04 1976

ERTS-1
STANDARD CATALOG FOR NON-US
FROM 01/01/76 TO 01/31/76

PAGE 0025

OBSERVATION ID	MICROFILM ROLL NO./ POSITION IN ROLL RBV	ROLL NO./ MSS	DATE ACQUIRED	CLOUD COVER	ORBIT NUMBER	PRINCIPAL POINT OF IMAGE		SUN ELEV.	SUN AZIM.	IMAGE RBV	QUALITY MSS 45678
						LAT	LONG				
5260-17275	00000/0000	1-20065/0188	01/04/76	10	7570	3141N	11918W	24.3	140.9		FFGF
5261-14004	00000/0000	1-20065/0189	01/05/76	50	7582	5257N	06111W	9.4	150.1		FFFF
5261-14011	00000/0000	1-20065/0190	01/05/76	50	7582	5134N	06152W	10.4	149.5		FFFF
5261-14013	00000/0000	1-20065/0191	01/05/76	30	7582	5011N	06231W	11.4	148.8		FFFF
5261-14020	00000/0000	1-20065/0192	01/05/76	60	7582	4845N	06310W	12.4	148.2		FFFF
5261-14025	00000/0000	1-20065/0193	01/05/76	30	7582	4554N	06421W	14.5	147.0		FFFF
5261-14031	00000/0000	1-20065/0194	01/05/76	90	7582	4429N	06455W	15.5	146.4		FFFG
5261-14034	00000/0000	1-20065/0195	01/05/76	90	7582	4304N	06527W	16.5	145.8		FFGG
5261-14040	00000/0000	1-20065/0196	01/05/76	90	7582	4139N	06557W	17.5	145.2		FGGG
5261-15440	00000/0000	1-20065/0197	01/05/76	50	7583	5258N	08658W	9.4	150.1		FFFF
5261-15442	00000/0000	1-20065/0198	01/05/76	70	7583	5133N	08740W	10.4	149.4		FFFF
5261-15445	00000/0000	1-20065/0199	01/05/76	90	7583	5008N	08820W	11.4	148.8		FFFF
5262-14062	00000/0000	1-20065/0200	01/06/76	10	7596	5300N	06234W	9.4	150.0		GGGG
5262-14065	00000/0000	1-20065/0201	01/06/76	10	7596	5136N	06315W	10.4	149.3		GGGG
5262-14071	00000/0000	1-20065/0202	01/06/76	50	7596	5011N	06355W	11.5	148.7		FGFG
5262-14074	00000/0000	1-20065/0203	01/06/76	80	7596	4846N	06433W	12.5	148.1		FGGG
5262-14094	00000/0000	1-20065/0204	01/06/76	90	7596	4140N	06720W	17.5	145.0		GGGG
5262-15500	00000/0000	1-20065/0205	01/06/76	0	7597	5136N	08906W	10.5	149.3		G
5262-15503	00000/0000	1-20065/0206	01/06/76	50	7597	5011N	08946W	11.5	148.7		FGFG
5262-15580	00000/0000	1-20065/0207	01/06/76	60	7597	2430N	09821W	28.9	137.1		GGGG
5263-14120	00000/0000	1-20065/0179	01/07/76	80	7610	5258N	06359W	9.5	149.8		GG F
5263-14123	00000/0000	1-20065/0180	01/07/76	80	7610	5134N	06441W	10.5	149.1		FF G
5263-14125	00000/0000	1-20065/0181	01/07/76	90	7610	5009N	06522W	11.6	148.5		GG G
5263-14132	00000/0000	1-20065/0182	01/07/76	70	7610	4844N	06601W	12.6	147.9		FG G
5263-14161	00000/0000	1-20065/0183	01/07/76	60	7610	3848N	06949W	19.6	143.6		GGFG
5263-15554	00000/0000	1-20065/0016	01/07/76	40	7611	5132N	09031W	10.6	149.1		G
5263-15561	00000/0000	1-20065/0017	01/07/76	10	7611	5008N	09111W	11.6	148.5		GFFG
5265-14300	00000/0000	1-20065/0214	01/09/76	80	7638	3012N	07519W	25.4	139.4		GG
5265-14303	00000/0000	1-20065/0210	01/09/76	60	7638	2846N	07543W	26.3	138.7		GGGG
5265-14305	00000/0000	1-20065/0211	01/09/76	50	7638	2720N	07607W	27.2	138.0		FGGG
5265-14312	00000/0000	1-20065/0212	01/09/76	50	7638	2555N	07630W	28.1	137.2		GGGG
5265-14314	00000/0000	1-20065/0209	01/09/76	70	7638	2428N	07653W	29.0	136.5		G
5265-14321	00000/0000	1-20065/0213	01/09/76	90	7638	2302N	07715W	29.8	135.7		GGGG
5265-16073	00000/0000	1-20065/0208	01/09/76	30	7639	5011N	09401W	11.7	148.2		GGGF
5266-14363	00000/0000	1-20065/0215	01/10/76	90	7652	2721N	07731W	27.2	137.8		FFFF
5266-14370	00000/0000	1-20065/0216	01/10/76	90	7652	2555N	07754W	28.1	137.0		FFFF

KEYS: CLOUD COVER % 0 TO 100 = % CLOUD COVER; ** = NO CLOUD DATA AVAILABLE.
IMAGE QUALITY BLANKS=BAND NOT PRESENT/REQUESTED; G=GOOD; P=POOR; F=FAIR.

ORIGINAL PAGE IS
OF POOR QUALITY

02:12 FEB 04, '76

 ERTS-1
 STANDARD CATALOG FOR NON-US
 FROM 01/01/76 TO 01/31/76

PAGE 0026

OBSERVATION ID	MICROFILM ROLL NO./ POSITION IN ROLL RBV	DATE ACQUIRED	CLOUD COVER	ORBIT NUMBER	PRINCIPAL POINT OF IMAGE		SUN ELEV.	SUN AZIM.	IMAGE RBV 123	QUALITY MSS 45678
					LAT	LONG				
5266-14372	00000/0000	1-20065/0217	01/10/76	70	7652	2429N	07817W	29.0	136.3	FFFF
5266-14375	00000/0000	1-20065/0218	01/10/76	70	7652	2303N	07839W	29.8	135.5	FFFF
5267-14433	00000/0000	1-20065/0219	01/11/76	80	7666	2305N	08006W	29.8	135.3	GFFG
5268-12580	00000/0000	1-20065/0220	01/12/76	90	7679	5009N	04645W	12.0	147.7	G
5268-12582	00000/0000	1-20065/0221	01/12/76	90	7679	4845N	04724W	13.0	147.1	GQFG
5268-12585	00000/0000	1-20065/0222	01/12/76	80	7679	4720N	04800W	14.0	146.5	FGGG
5268-12591	00000/0000	1-20065/0223	01/12/76	90	7679	4555N	04835W	15.0	145.8	FFFF
5268-12594	00000/0000	1-20065/0224	01/12/76	90	7679	4430N	04908W	16.0	145.2	FFGG
5268-13000	00000/0000	1-20065/0225	01/12/76	80	7679	4304N	04940W	17.0	144.6	GQGG
5268-14491	00000/0000	1-20065/0226	01/12/76	60	7680	2303N	08133W	29.9	135.1	GQFG
5269-13025	00000/0000	1-20065/0227	01/13/76	50	7693	5258N	04646W	10.1	148.9	GQGG
5269-13031	00000/0000	1-20065/0228	01/13/76	50	7693	5133N	04729W	11.1	148.2	GQGG
5269-13034	00000/0000	1-20065/0229	01/13/76	80	7693	5009N	04809W	12.1	147.6	GQGG
5269-13040	00000/0000	1-20065/0230	01/13/76	90	7693	4844N	04848W	13.1	146.9	GFFG
5269-13043	00000/0000	1-20065/0231	01/13/76	100	7693	4720N	04924W	14.1	146.3	GQGG
5269-13045	00000/0000	1-20065/0232	01/13/76	100	7693	4555N	05000W	15.1	145.7	GQGG
5269-13052	00000/0000	1-20065/0233	01/13/76	90	7693	4430N	05033W	16.1	145.1	GQGG
5269-13054	00000/0000	1-20065/0234	01/13/76	90	7693	4305N	05105W	17.1	144.4	GQGG
5269-13061	00000/0000	1-20065/0235	01/13/76	90	7693	4140N	05136W	18.0	143.8	GQGG
5269-14465	00000/0000	1-20065/0236	01/13/76	80	7694	5009N	07357W	12.1	147.6	GQGG
5270-13083	00000/0000	1-20065/0237	01/14/76	50	7707	5300N	04813W	10.2	148.7	GQGG
5270-13085	00000/0000	1-20065/0238	01/14/76	80	7707	5136N	04855W	11.2	148.1	GQGG
5270-13092	00000/0000	1-20065/0239	01/14/76	90	7707	5011N	04935W	12.2	147.4	GQGG
5270-13094	00000/0000	1-20065/0240	01/14/76	80	7707	4846N	05014W	13.2	146.8	GQGG
5270-13101	00000/0000	1-20065/0241	01/14/76	80	7707	4720N	05051W	14.2	146.1	GQGG
5270-13103	00000/0000	1-20065/0242	01/14/76	40	7707	4556N	05126W	15.2	145.5	FQGG
5270-13110	00000/0000	1-20065/0243	01/14/76	30	7707	4432N	05200W	16.2	144.9	GQFG
5270-13112	00000/0000	1-20065/0244	01/14/76	50	7707	4306N	05231W	17.2	144.3	GQGG
5270-13115	00000/0000	1-20065/0245	01/14/76	70	7707	4141N	05302W	18.1	143.6	GQGG
5270-13121	00000/0000	1-20065/0246	01/14/76	70	7707	4015N	05332W	19.1	143.0	GQGG
5271-13134	00000/0000	1-20065/0247	01/15/76	100	7721	5423N	04854W	9.3	149.3	FQGG
5271-13141	00000/0000	1-20065/0248	01/15/76	90	7721	5300N	04938W	10.3	148.6	FQGG
5271-13143	00000/0000	1-20065/0249	01/15/76	90	7721	5136N	05020W	11.3	147.9	FQGG
5271-13150	00000/0000	1-20065/0250	01/15/76	80	7721	5012N	05100W	12.3	147.3	FFFF
5271-13152	00000/0000	1-20065/0251	01/15/76	80	7721	4848N	05139W	13.3	146.6	FFFF
5271-13155	00000/0000	1-20065/0252	01/15/76	50	7721	4722N	05216W	14.3	146.0	FFFF

KEYS: CLOUD COVER % 0 TO 100 = % CLOUD COVER. ** = NO CLOUD DATA AVAILABLE.
 IMAGE QUALITY BLANKS=BAND NOT PRESENT/REQUESTED. G=GOOD. P=POOR. F=FAIR.

02112 FEB 04, 1976

ERTS-1
STANDARD CATALOG FOR N6N-US
FROM 01/01/76 TO 01/31/76

PAGE 0027

OBSERVATION ID	MICROFILM POSITION RBV	ROLL NO./ IN ROLL MSS.	DATE ACQUIRED	CLOUD COVER	ORBIT NUMBER	PRINCIPAL POINT OF IMAGE LAT LONG	SUN ELEV.	SUN AZIM.	IMAGE RBV 123	QUALITY MSS 45678
5271-13161	00000/0000	1-20065/0253	01/15/76	50	7721	4557N 05251W	15.3	145.3		FFFF
5271-13164	00000/0000	1-20065/0254	01/15/76	70	7721	4433N 05324W	16.3	144.7		FFFF
5271-13170	00000/0000	1-20065/0255	01/15/76	100	7721	4307N 05356W	17.3	144.1		FFFF
5271-13173	00000/0000	1-20065/0256	01/15/76	100	7721	4142N 05428W	18.2	143.5		FFFF
5272-13192	00000/0000	1-20065/0259	01/16/76	90	7735	5423N 05019W	9.5	149.1		FFFF
5272-13195	00000/0000	1-20065/0260	01/16/76	90	7735	5258N 05104W	10.5	148.4		FFFF
5272-13201	00000/0000	1-20065/0261	01/16/76	90	7735	5134N 05147W	11.5	147.7		FFFF
5272-13204	00000/0000	1-20065/0262	01/16/76	90	7735	5010N 05227W	12.5	147.1		FFFF
5272-13210	00000/0000	1-20065/0263	01/16/76	30	7735	4845N 05305W	13.5	146.4		FFFF
5272-13213	00000/0000	1-20065/0264	01/16/76	80	7735	4720N 05341W	14.5	145.8		FFFF
5272-13215	00000/0000	1-20065/0265	01/16/76	90	7735	4556N 05416W	15.5	145.2		FFFF
5272-13222	00000/0000	1-20065/0266	01/16/76	90	7735	4430N 05450W	16.4	144.5		FFFF
5272-13224	00000/0000	1-20065/0267	01/16/76	90	7735	4304N 05523W	17.4	143.9		FFFF
5272-13231	00000/0000	1-20065/0268	01/16/76	90	7735	4139N 05555W	18.4	143.3		FFFF
5272-13233	00000/0000	1-20065/0269	01/16/76	80	7735	4014N 05625W	19.3	142.6		FFFF
5272-13240	00000/0000	1-20065/0257	01/16/76	80	7735	3849N 05653W	20.3	142.0		FF FF
5272-13242	00000/0000	1-20065/0270	01/16/76	70	7735	3723N 05721W	21.2	141.4		FFFF
5272-13245	00000/0000	1-20065/0258	01/16/76	50	7735	3558N 05749W	22.2	140.7		FF FF
5273-13253	00000/0000	1-20065/0271	01/17/76	90	7749	5259N 05230W	10.6	148.3		FFFF
5273-13255	00000/0000	1-20065/0272	01/17/76	100	7749	5134N 05313W	11.6	147.6		FFFF
5273-13262	00000/0000	1-20065/0273	01/17/76	100	7749	5010N 05353W	12.6	146.9		FFFF
5273-13264	00000/0000	1-20065/0274	01/17/76	100	7749	4846N 05432W	13.6	146.3		FFFF
5273-13271	00000/0000	1-20065/0275	01/17/76	100	7749	4721N 05509W	14.6	145.6		FFFF
5273-13273	00000/0000	1-20065/0276	01/17/76	100	7749	4556N 05544W	15.6	145.0		FFF
5273-13280	00000/0000	1-20065/0277	01/17/76	100	7749	4431N 05617W	16.6	144.4		FFF
5273-13282	00000/0000	1-20065/0278	01/17/76	100	7749	4306N 05649W	17.5	143.7		FFFF
5273-13285	00000/0000	1-20065/0279	01/17/76	100	7749	4141N 05720W	18.5	143.1		FFFF
5274-13304	00000/0000	1-20065/0281	01/18/76	100	7763	5424N 05312W	9.8	148.8		FF F
5274-13311	00000/0000	1-20065/0282	01/18/76	100	7763	5300N 05357W	10.8	148.1		FFGF
5274-13313	00000/0000	1-20065/0283	01/18/76	100	7763	5136N 05439W	11.8	147.4		FFGF
5274-13320	00000/0000	1-20065/0284	01/18/76	100	7763	5012N 05520W	12.8	146.8		FFGF
5274-13322	00000/0000	1-20065/0285	01/18/76	100	7763	4847N 05558W	13.8	146.1		FFGF
5274-13325	00000/0000	1-20065/0286	01/18/76	100	7763	4722N 05635W	14.7	145.5		FFGF
5274-13331	00000/0000	1-20065/0287	01/18/76	90	7763	4557N 05711W	15.7	144.8		FFGF
5274-13334	00000/0000	1-20065/0288	01/18/76	100	7763	4431N 05744W	16.7	144.2		FFGF
5274-13340	00000/0000	1-20065/0289	01/18/76	100	7763	4306N 05817W	17.6	143.6		FFGF

KEYS: CLOUD COVER % 0 TO 100 = % CLOUD COVER. ** = NO CLOUD DATA AVAILABLE.
IMAGE QUALITY BLANKS=BAND NOT PRESENT/REQUESTED, G=GOOD, P=POOR, F=FAIR.

02112 FEB 04 1976

 ERTS-1
 STANDARD CATALOG FOR NON-US
 FROM 01/01/76 TO 01/31/76

PAGE 0028

OBSERVATION ID	MICROFILM POSITION RBV	ROLL NO./ IN ROLL MSS	DATE ACQUIRED	CLOUD COVER	ORBIT NUMBER	PRINCIPAL POINT OF IMAGE LAT	LONG	SUN ELEV.	SUN AZIM.	IMAGE RBV 123	QUALITY MSS 45678
5274-13343	00000/0000	1-20065/0290	01/18/76	90	7763	4141N	05848W	18.6	142.9		FFGF
5274-15145	00000/0000	1-20065/0291	01/18/76	10	7764	5135N	08028W	11.8	147.4		FFFF
5274-15151	00000/0000	1-20065/0292	01/18/76	10	7764	5010N	08108W	12.8	146.7		GGFG
5274-17042	00000/0000	1-20065/0280	01/18/76	70	7765	3015N	11401W	26.0	137.5		FFFG
5275-13362	00000/0000	1-20065/0294	01/19/76	30	7777	5422N	05439W	10.0	148.7		GGGG
5275-13365	00000/0000	1-20065/0295	01/19/76	0	7777	5259N	05523W	11.0	147.9		GGGG
5275-13374	00000/0000	1-20065/0296	01/19/76	10	7777	5009N	05646W	13.0	146.6		GGGG
5275-13380	00000/0000	1-20065/0297	01/19/76	10	7777	4845N	05725W	13.9	145.9		GGGG
5275-13383	00000/0000	1-20065/0298	01/19/76	60	7777	4720N	05801W	14.9	145.3		GGGG
5275-13385	00000/0000	1-20065/0299	01/19/76	90	7777	4555N	05837W	15.9	144.6		GGGG
5275-13392	00000/0000	1-20065/0300	01/19/76	90	7777	4430N	05910W	16.8	144.0		GGGG
5275-13394	00000/0000	1-20065/0301	01/19/76	90	7777	4305N	05943W	17.8	143.4		GGGG
5275-13401	00000/0000	1-20065/0302	01/19/76	100	7777	4139N	06014W	18.8	142.7		FGGG
5275-15210	00000/0000	1-20065/0303	01/19/76	100	7778	5010N	08233W	13.0	146.6		FFFF
5275-17100	00000/0000	1-20065/0293	01/19/76	90	7779	3013N	11528W	26.1	137.3		GGGG
5276-13420	00000/0000	1-20065/0304	01/20/76	10	7791	5423N	05602W	10.1	148.5		GGGF
5276-13423	00000/0000	1-20065/0305	01/20/76	10	7791	5300N	05648W	11.1	147.8		GGGG
5276-13425	00000/0000	1-20065/0306	01/20/76	10	7791	5135N	05731W	12.1	147.1		GGGG
5276-13432	00000/0000	1-20065/0307	01/20/76	10	7791	5011N	05812W	13.1	146.4		GGGG
5276-13434	00000/0000	1-20065/0308	01/20/76	10	7791	4847N	05850W	14.1	145.8		GGGG
5276-13441	00000/0000	1-20065/0309	01/20/76	30	7791	4722N	05926W	15.0	145.1		GGGG
5276-13450	00000/0000	1-20065/0310	01/20/76	30	7791	4431N	06035W	17.0	143.8		FGFG
5276-13452	00000/0000	1-20065/0311	01/20/76	30	7791	4306N	06107W	17.9	143.2		FFFG
5276-13455	00000/0000	1-20065/0312	01/20/76	70	7791	4141N	06137W	18.9	142.5		GGGG

KEYS: CLOUD COVER % 0 TO 100 * % CLOUD COVER; ** * NO CLOUD DATA AVAILABLE.
 IMAGE QUALITY BLANKS=8 BAND NOT PRESENT/REQUESTED. G=GOOD. P=POOR. F=FAIR.

**LANDSAT 1
COORDINATE LISTING**

ERTS-1
 COORDINATE LISTING
 STANDARD CATALOG FOR NON-US
 FROM 01/01/76 TO 01/31/76

PRINCIPAL PT. OF IMAGE					OBSERVATION					PRINCIPAL PT. OF IMAGE					OBSERVATION				
LONG		LAT		CC %	QUALITY RBV MSS	LONG		LAT		CC %	QUALITY RBV MSS	LONG		LAT		CC %	QUALITY RBV MSS		
1234	5678	1234	5678			1234	5678	1234	5678			1234	5678	1234	5678			1234	5678
04645W	5009N	5268-12580	90	G	05051W	4720N	5270-13101	80	GGGG	05323W	4438N	5253-13175	100	PGGG					
04646W	5258N	5269-13025	50	GGGG	05058W	5018N	5253-13161	90	F GG	05324W	4433N	5271-13164	70	FFFF					
04724W	4845N	5268-12582	90	GGFG	05100W	5012N	5271-13150	80	FFFF	05332W	4015N	5270-13121	70	GGGG					
04725W	5144N	5233-13053	100	FFFF	05102W	4315N	5233-13080	90	FFFG	05341W	4720N	5272-13213	80	FFFF					
04729W	5133N	5269-13031	50	GGGG	05104W	5258N	5272-13195	90	FFFF	05343W	4726N	5254-13224	90	GGGG					
04800W	4720N	5268-12585	80	FGGG	05104W	4311N	5251-13065	100	FFFF	05350W	5017N	5255-13273	10	GGGG					
04808W	5016N	5251-13045	90	FFFF	05105W	5304N	5254-13210	40	GGGG	05353W	5010N	5273-13262	100	FFFF					
04809W	5009N	5269-13034	80	GGGG	05105W	4305N	5269-13054	90	GGGG	05354W	5309N	5238-13333	80	GGGG					
04813W	5300N	5270-13083	50	GGGG	05125W	4602N	5252-13114	90	FFGF	05355W	4312N	5253-13181	100	GGGG					
04835W	4555N	5268-12591	90	FFFG	05126W	4556N	5270-13103	40	PGGG	05356W	4307N	5271-13170	100	FFFF					
04843W	4855N	5233-13062	90	FFFF	05134W	4150N	5233-13083	90	FFFG	05357W	5300N	5274-13311	100	FFGF					
04848W	4844N	5269-13040	90	FGGG	05135W	4145N	5251-13072	100	FFFF	05416W	4556N	5272-13215	90	FFFF					
04854W	5423N	5271-13134	100	FGGG	05136W	4140N	5269-13061	90	GGGG	05419W	4601N	5254-13230	90	GGGG					
04855W	5142N	5252-13100	90	FGGF	05137W	4853N	5253-13163	80	GPGG	05426W	4146N	5253-13184	100	GGFG					
04855W	5136N	5270-13085	80	GGGG	05139W	4848N	5271-13152	80	FFFF	05428W	4142N	5271-13173	100	FFFF					
04908W	4430N	5268-12594	90	FFGG	05147W	5134N	5272-13201	90	FFFF	05429W	4852N	5255-13275	10	GGGG					
04921W	4730N	5233-13065	100	FFFF	05148W	5140N	5254-13212	50	GGGG	05432W	4846N	5273-13264	100	FFFF					
04922W	4727N	5251-13054	90	FFFF	05159W	4437N	5252-13121	90	FFGF	05436W	5430N	5239-13384	60	GGG					
04924W	4720N	5269-13043	100	GGGG	05200W	4432N	5270-13110	30	GGFG	05436W	5145N	5238-13335	40	FGGG					
04935W	5307N	5253-13152	100	F FF	05214W	4728N	5253-13170	90	GGGG	05439W	5422N	5275-13362	30	GGGG					
04935W	5018N	5252-13103	80	FFGF	05216W	4722N	5271-13155	50	FFFF	05439W	5136N	5274-13313	100	FFGF					
04935W	5011N	5270-13092	90	GGGG	05227W	5010N	5272-13204	90	FFFF	05450W	4430N	5272-13222	90	FFFF					
04938W	5300N	5271-13141	90	FGGG	05228W	5015N	5254-13215	60	GGGG	05452W	4435N	5254-13233	90	GGGG					
04940W	4304N	5268-13000	80	GGGG	05230W	5259N	5273-13253	90	FFFF	05506W	4727N	5255-13282	20	GGGG					
04956W	4605N	5233-13071	90	FFFF	05231W	4312N	5252-13123	90	FGGF	05509W	4721N	5273-13271	100	FFFF					
04957W	4602N	5251-13060	90	FFFF	05231W	4306N	5270-13112	50	GGGG	05517W	5020N	5238-13342	40	GGGG					
05000W	4555N	5269-13045	100	GGGG	05249W	4603N	5253-13172	100	GGGG	05520W	5307N	5239-13391	70	FGGG					
05013W	4853N	5252-13105	60	FFGG	05251W	4557N	5271-13161	50	FFFF	05520W	5012N	5274-13320	100	FFGF					
05014W	4846N	5270-13094	80	GGGG	05302W	4146N	5252-13130	90	FGGG	05523W	5259N	5257-13380	70	FGGF					
05018W	5143N	5253-13154	100	GPGG	05302W	4141N	5270-13115	70	GGGG	05523W	5259N	5275-13365	0	GGGG					
05019W	5423N	5272-13192	90	FFFF	05305W	4845N	5272-13210	30	FFFF	05523W	4304N	5272-13224	90	FFFF					
05020W	5136N	5271-13143	90	FGGG	05307W	4850N	5254-13221	70	GGGG	05524W	4309N	5254-13235	100	GGGG					
05030W	4440N	5233-13074	90	FFFG	05308W	5434N	5238-13330	100	GGGG	05541W	4601N	5255-13284	100	GGGG					
05031W	4436N	5251-13063	90	FFFF	05310W	5141N	5255-13270	10	FGGG	05544W	4556N	5273-13273	100	FFF					
05033W	4430N	5269-13052	90	GGGG	05312W	5424N	5274-13304	100	FF F	05554W	4144N	5254-13242	80	GGGG					
05050W	4728N	5252-13112	90	FFFG	05313W	5134N	5273-13255	100	FFFF	05555W	4856N	5238-13344	10	GGGG					

KEYS: CLOUD COVER % 0 TO 100 = % CLOUD COVER. ** = NO CLOUD DATA AVAILABLE.
 IMAGE QUALITY BLANKS=BAND NOT PRESENT/REQUESTED. G=GOOD. P=POOR. F=FAIR.

02:12 FEB 04 1976

COORDINATE LISTING
STANDARD CATALOG FOR NBN-US
FROM 01/01/76 TO 01/31/76

PAGE 0031

PRINCIPAL PT. OF IMAGE				OBSERVATION ID	CC %	QUALITY RBV MSS	PRINCIPAL PT. OF IMAGE				OBSERVATION ID	CC %	QUALITY RBV MSS	PRINCIPAL PT. OF IMAGE				OBSERVATION ID	CC %	QUALITY RBV MSS		
LONG	LAT					12345678	LONG	LAT					12345678	LONG	LAT							12345678
05555W	4139N	5272-13231	90	PPFF	05801W	4720N	5275-13383	60	GGGG	06017W	5143N	5242-13563	60	FFFF								
05558W	4847N	5274-13322	100	FFGF	05806W	5555N	5206-13574	100	FGG	06017W	4844N	5259-13503	90	GGGG								
05602W	5423N	5276-13420	10	GGGF	05811W	5012N	5258-13443	70	GGGG	06021W	5144N	5206-13585	100	FFG								
05602W	5143N	5239-13393	30	GGGG	05812W	5011N	5276-13432	10	GGGG	06024W	5136N	5260-13552	70	GGGG								
05605W	5135N	5257-13382	90	GGGF	05812W	4315N	5238-13362	80	FGGG	06034W	4432N	5258-13461	70	GGGG								
05615W	4435N	5255-13291	100	GGGG	05814W	5306N	5241-13503	40	FFGG	06035W	4431N	5276-13450	30	FGFG								
05617W	4431N	5273-13280	100	FFF	05816W	5259N	5259-13492	80	GGFG	06051W	4727N	5241-13521	90	FGGG								
05621W	5843N	5206-13565	100	FGGG	05817W	4306N	5274-13340	100	FFGF	06054W	4720N	5259-13510	100	FGGG								
05625W	4014N	5272-13233	80	PPFF	05832W	4603N	5239-13411	80	FGGG	06058W	5018N	5242-13570	30	FFFF								
05631W	4731N	5238-13351	20	GGGG	05835W	4556N	5257-13400	80	GGFG	06101W	5019N	5206-13592	100	F								
05635W	4722N	5274-13325	100	FFGF	05837W	4555N	5275-13385	90	GGGG	06105W	5011N	5260-13555	50	GGGG								
05643W	5018N	5239-13400	40	FGGG	05848W	4141N	5274-13343	90	FFGF	06107W	4307N	5258-13463	60	GGGG								
05645W	5011N	5257-13385	70	FGGG	05849W	4847N	5258-13445	80	GGGF	06107W	4306N	5276-13452	30	FFFF								
05646W	5009N	5275-13374	10	GGGG	05850W	4847N	5276-13434	10	GGGG	06111W	5257N	5261-14004	50	FFFF								
05648W	5300N	5276-13423	10	GGGG	05854W	5432N	5206-13580	100	F	06126W	4602N	5241-13523	90	FGGG								
05648W	4311N	5255-13293	90	GGGG	05856W	5142N	5241-13505	10	FGGG	06129W	4555N	5259-13512	90	FGGG								
05649W	5302N	5258-13434	80	GGG	05859W	5134N	5259-13494	70	GGGG	06136W	4853N	5242-13572	80	FFFF								
05649W	4306N	5273-13282	100	FFFF	05906W	4438N	5239-13414	90	FGGG	06137W	4141N	5276-13455	70	GGGG								
05653W	3849N	5272-13240	80	F FF	05909W	4431N	5257-13403	80	FGGF	06138W	4141N	5258-13470	70	GGGG								
05706W	4606N	5238-13353	70	GGGG	05910W	4430N	5275-13392	90	GGGG	06139W	4854N	5206-13594	100	G F								
05711W	4557N	5274-13331	90	FFGF	05914W	4024N	5238-13371	80	GGGG	06143W	4846N	5260-13561	90	GGGG								
05715W	5719N	5206-13571	100	FGGG	05926W	4723N	5258-13452	80	GGGF	06152W	5134N	5261-14011	50	FFFF								
05719W	4145N	5255-13300	70	GGGG	05926W	4722N	5276-13441	30	GGGG	06200W	4437N	5241-13530	90	FGGG								
05720W	4141N	5273-13285	100	FFFF	05936W	5307N	5242-13561	90	FFFF	06202W	4430N	5259-13515	90	FGGG								
05721W	4852N	5239-13402	10	FGGG	05936W	5017N	5241-13512	40	FFGG	06213W	4728N	5242-13575	90	FFFF								
05721W	3723N	5272-13242	70	FFFF	05938W	4313N	5239-13420	90	FGGG	06216W	4730N	5206-14001	100	F G								
05723W	4846N	5257-13391	60	FGGG	05939W	5308N	5206-13583	100	FFFF	06220W	4721N	5260-13564	100	GGGG								
05725W	4845N	5275-13380	10	GGGG	05939W	5009N	5259-13501	60	GGGG	06231W	5011N	5261-14013	30	FFFF								
05729W	5430N	5241-13500	70	FFGG	05941W	5301N	5260-13550	90	FFFG	06233W	4311N	5241-13532	90	FGGG								
05731W	5137N	5258-13440	70	GGFF	05942W	4306N	5257-13405	100	FFFF	06234W	5300N	5262-14062	10	GGGG								
05731W	5135N	5276-13425	10	GGGG	05943W	4305N	5275-13394	90	GGGG	06235W	4305N	5259-13521	100	FGGG								
05740W	4440N	5238-13360	70	GGGG	06001W	4558N	5258-13454	70	GGGG	06248W	4603N	5242-13581	60	FFFF								
05744W	4431N	5274-13334	100	FFGF	06010W	4147N	5239-13423	90	GGGG	06251W	4605N	5206-14003	80	GF								
05749W	3558N	5272-13245	50	F FF	06013W	4140N	5257-13412	100	FGFF	06255W	4556N	5260-13570	90	GGGG								
05757W	4728N	5239-13405	10	FGGG	06014W	4852N	5241-13514	90	FFGG	06304W	4146N	5241-13535	100	FGGG								
05800W	4721N	5257-13394	70	FGFF	06014W	4139N	5275-13401	100	FGGG	06306W	4139N	5259-13524	60	FGFG								

KEYS: CLOUD COVER % 0 TO 100 * % CLOUD COVER, ** * NO CLOUD DATA AVAILABLE.
IMAGE QUALITY BLANKS=BAND NOT PRESENT/REQUESTED, G=GOOD, P=POOR, F=FAIR.

ORIGINAL PAGE IS
OF POOR QUALITY

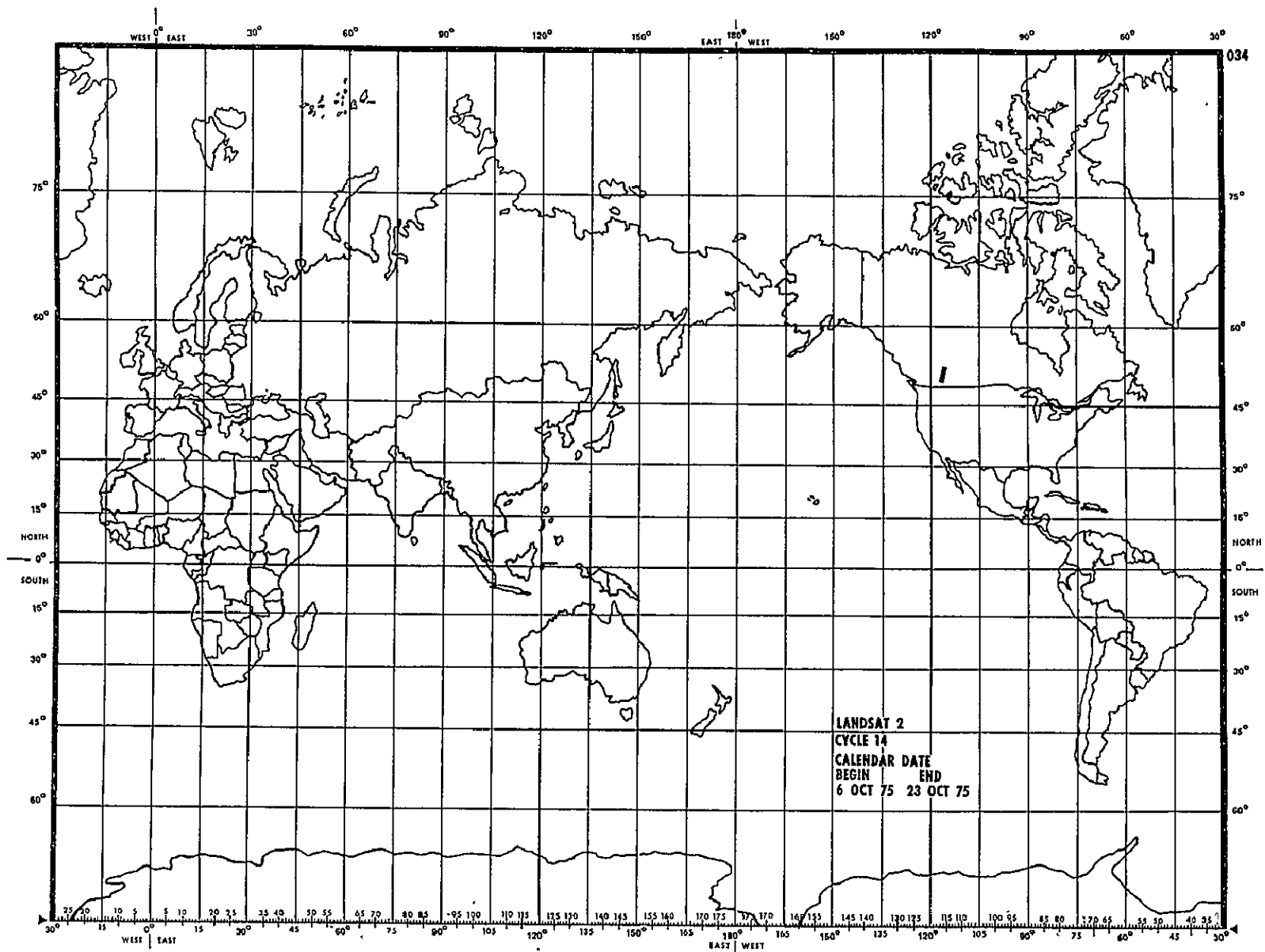
ERTS-1
 COORDINATE LISTING
 STANDARD CATALOG FOR NON-US
 FROM 01/01/76 TO 01/31/76

PRINCIPAL PT. OF IMAGE LONG LAT	OBSERVATION ID	CC %	QUALITY RBV MSS 12345678	PRINCIPAL PT. OF IMAGE LONG LAT	OBSERVATION ID	CC %	QUALITY RBV MSS 12345678	PRINCIPAL PT. OF IMAGE LONG LAT	OBSERVATION ID	CC %	QUALITY RBV MSS 12345678
06310W 4845N	5261-14020	60	FFFF	07353W 5019N	5233-14491	50	FGGG	08653W 5010N	5260-15391	0	GGGG
06315W 5136N	5262-14065	10	GGGG	07357W 5009N	5269-14465	80	GGGG	08658W 5258N	5261-15440	50	FFFF
06322W 4438N	5242-13584	30	FFFF	07432W 4854N	5233-14494	50	FGGG	08740W 5133N	5261-15442	70	FFFF
06324W 4440N	5206-14010	50	F G	07516W 3020N	5247-14311	80	GGFG	08820W 5008N	5261-15445	90	FFFF
06329W 4431N	5260-13573	90	GGGG	07519W 3012N	5265-14300	80	GG	08906W 5136N	5262-15500	0	G
06354W 4313N	5242-13590	50	FFFF	07541W 2854N	5247-14314	80	FGFG	08946W 5011N	5262-15503	50	FGFG
06355W 5011N	5262-14071	50	FGFG	07543W 2846N	5265-14303	60	GGGG	09031W 5132N	5263-15554	40	G
06357W 4314N	5206-14012	20	F GG	07605W 2728N	5247-14320	70	FGFG	09111W 5008N	5263-15561	10	GGFG
06359W 5258N	5263-14120	80	GG F	07607W 2720N	5265-14305	50	FGGG	09235W 5020N	5246-16030	70	FGGG
06400W 4306N	5260-13575	60	GGGG	07628W 2602N	5247-14323	70	FFFF	09359W 5018N	5247-16084	90	GGFG
06421W 4554N	5261-14025	30	FFFF	07630W 2655N	5265-14312	50	GGGG	09401W 5011N	5265-16073	30	GGGG
06426W 4147N	5242-13593	80	FFFF	07651W 2435N	5247-14325	80	GGFF	09821W 2430N	5262-15580	60	GGGG
06428W 4148N	5206-14015	10	FFG	07653W 2428N	5265-14314	70	G	10237W 5306N	5254-16473	10	GGGG
06431W 4141N	5260-13582	80	FFGF	07713W 2309N	5247-14332	80	GGFF	10320W 5142N	5254-16475	10	GGGG
06433W 4846N	5262-14074	80	FGGG	07715W 2302N	5265-14321	90	GGGG	10326W 5137N	5182-16523	0	FFGG
06441W 5134N	5263-14123	80	FF G	07731W 2721N	5266-14363	90	FFFF	10401W 5017N	5254-16482	50	GGGG
06455W 4429N	5261-14031	90	FFFF	07754W 2655N	5266-14370	90	FFFF	10406W 5013N	5182-16525	0	FFGG
06522W 5009N	5263-14125	90	GG G	07817W 2429N	5266-14372	70	FFFF	10611W 2726N	5250-16322	0	GGGG
06527W 4304N	5261-14034	90	FFGG	07839W 2303N	5266-14375	70	FFFF	10612W 5430N	5239-17051	10	GGGG
06557W 4139N	5261-14040	90	FGGG	08006W 2305N	5267-14433	80	GGFG	10634W 2600N	5250-16324	10	GGGG
06601W 4844N	5263-14132	70	FG G	08021W 5144N	5238-15171	80	GGGG	10657W 5306N	5239-17054	40	FGFG
06647W 5017N	5246-14194	20	FGFG	08026W 5424N	5257-15205	70	GGGF	10657W 2434N	5250-16331	0	GGFG
06720W 4140N	5262-14094	90	GGGG	08028W 5135N	5274-15145	10	FFFF	10740W 5141N	5239-17060	30	GGGG
06725W 4852N	5246-14201	40	GGGG	08103W 5019N	5238-15173	80	GGGG	10820W 5016N	5239-17063	0	GGGG
06813W 5309N	5248-14301	10	GGGG	08108W 5010N	5274-15151	10	GGFG	11117W 5300N	5260-17213	90	GF F
06856W 5144N	5248-14304	10	GGGG	08110W 5300N	5257-15211	60	GGFF	11159W 5136N	5260-17220	60	GF F
06937W 5019N	5248-14310	0	GGGG	08133W 2303N	5268-14491	60	GGFG	11241W 5011N	5260-17222	60	GGFG
06949W 3848N	5263-14161	60	GGFG	08153W 5135N	5257-15214	40	GGFG	11401W 3015N	5274-17042	70	FFFF
07017W 4855N	5248-14313	10	GGGG	08233W 5011N	5257-15220	20	GGGG	11525W 3018N	5239-17122	30	GGGG
07027W 5142N	5249-14362	0	GG	08233W 5010N	5275-15210	100	FFFF	11525W 3013N	5257-17111	80	GGGG
07107W 5018N	5249-14364	0	GGGF	08531W 5300N	5260-15382	0	GGGG	11528W 3013N	5275-17100	90	GGGG
07145W 4853N	5249-14371	0	GGGG	08613W 5135N	5260-15384	0	FGGG	11918W 3141N	5260-17275	10	FFGG

KEYS: CLOUD COVER % 0 TO 100 = % CLOUD COVER. ** = NO CLOUD DATA AVAILABLE.
 IMAGE QUALITY BLANKS=BAND NOT PRESENT/REQUESTED. G=GOOD. P=POOR. F=FAIR.

SECTION 5
LANDSAT 2 COVERAGE

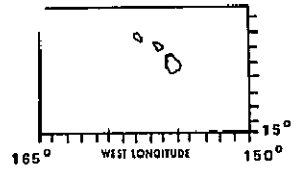
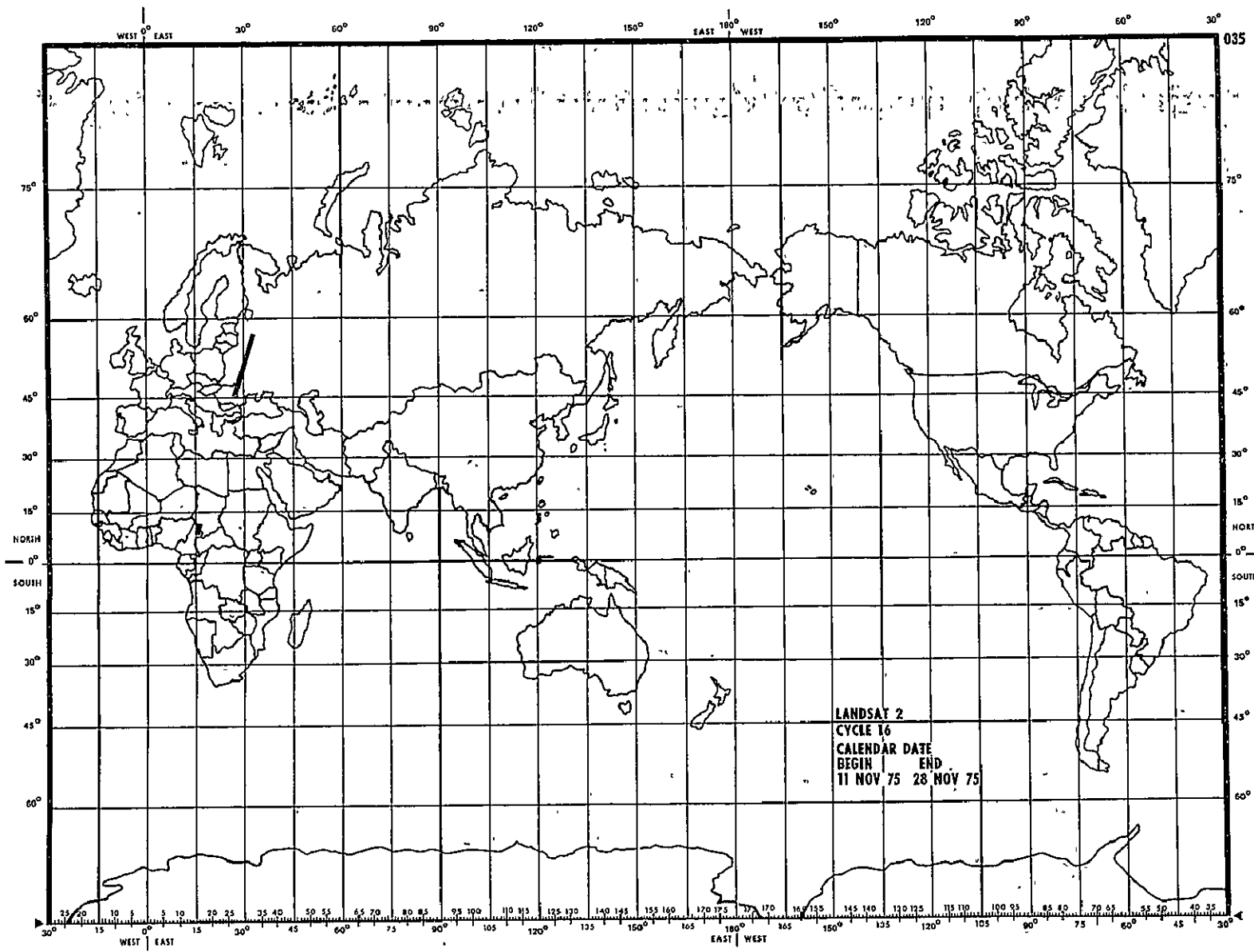
LANDSAT 2
SATELLITE COVERAGE MAPS



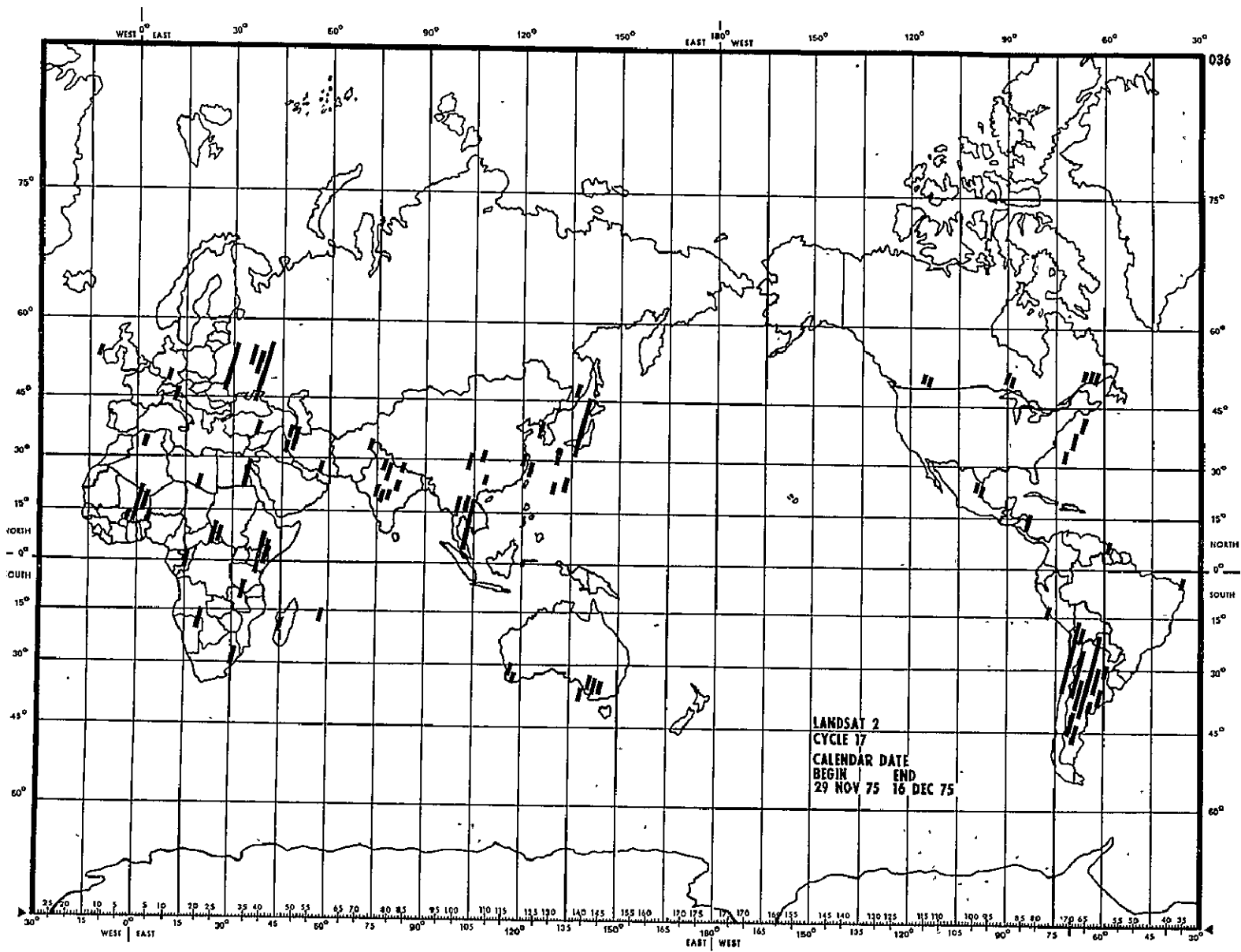
LANDSAT 2
CYCLE 14
CALENDAR DATE
BEGIN END
6 OCT 75 23 OCT 75

WORLD COVERAGE OUTLINE MAP

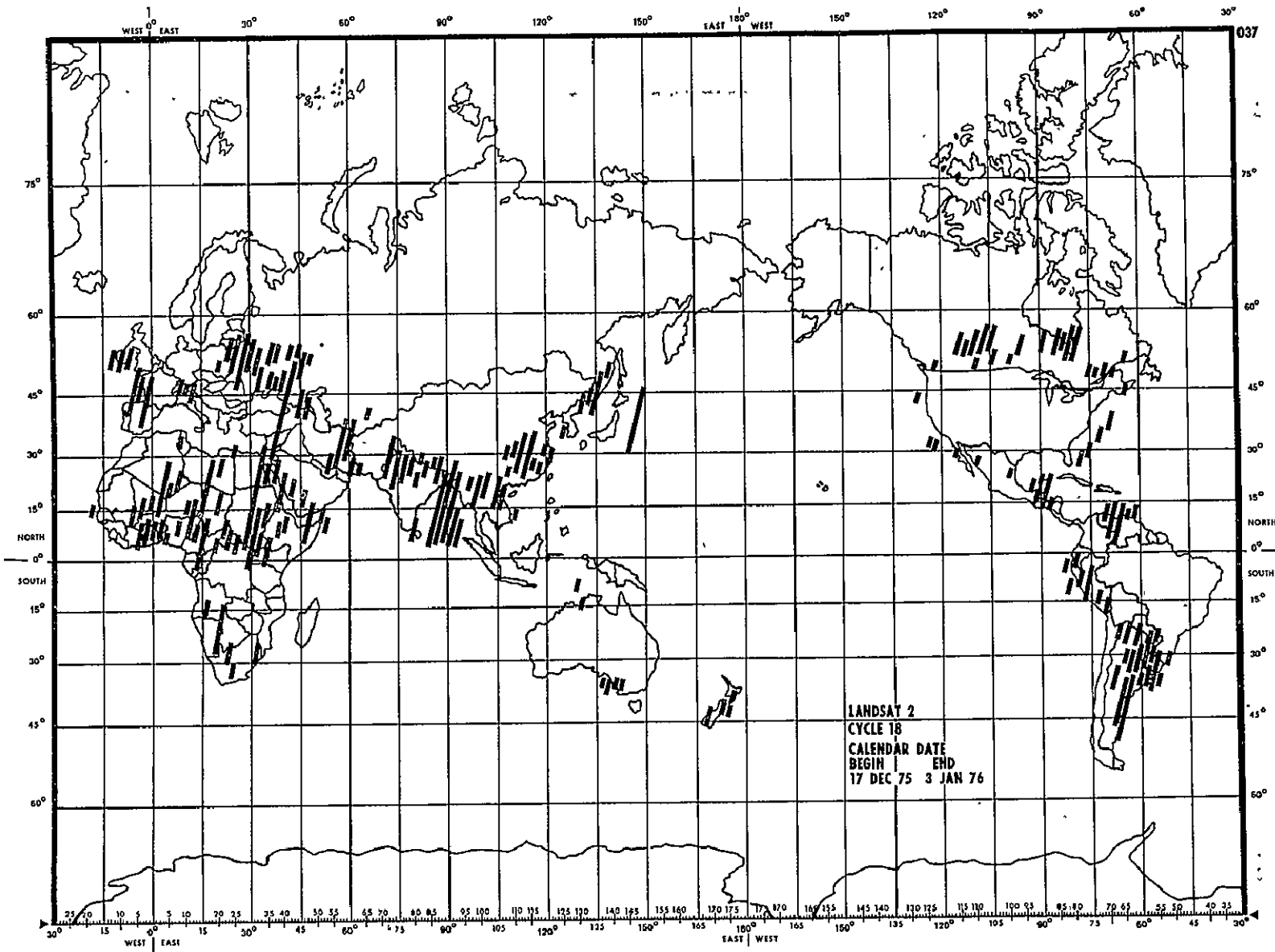
034



WORLD COVERAGE OUTLINE MAP

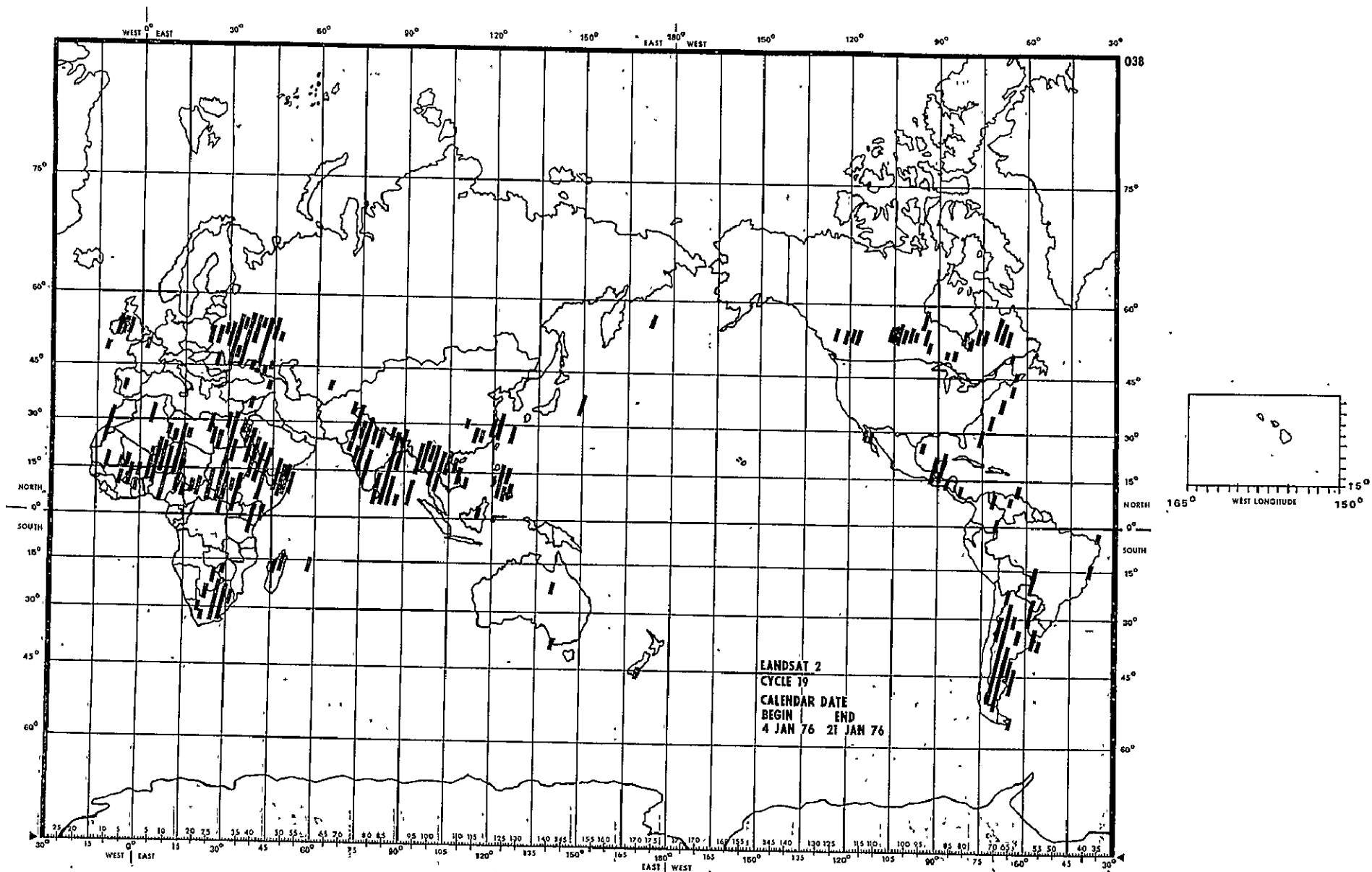


WORLD COVERAGE OUTLINE MAP

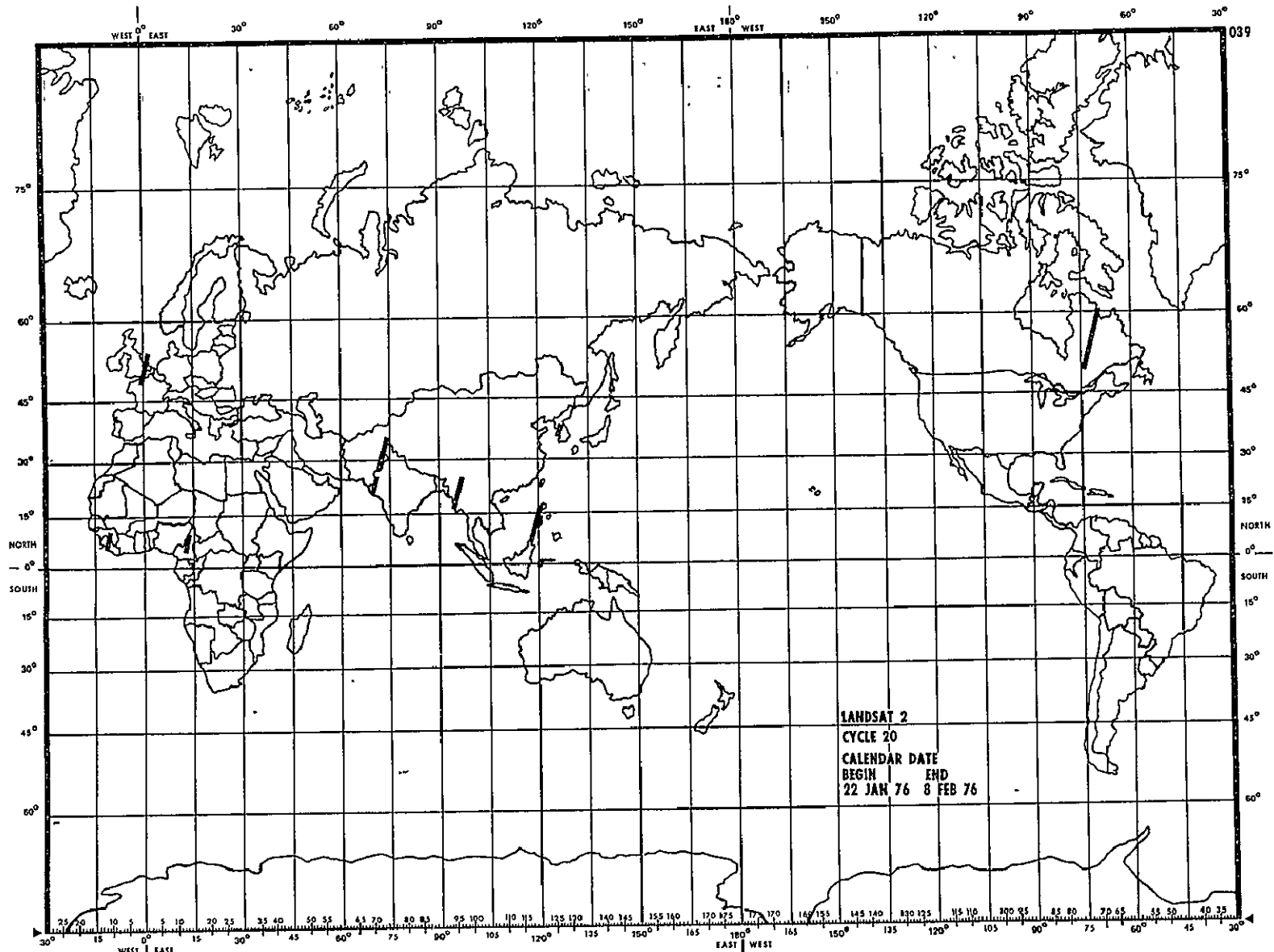


LANDSAT 2
CYCLE 18
CALENDAR DATE
BEGIN 17 DEC 75 **END 3 JAN 76**

WORLD COVERAGE OUTLINE MAP



WORLD COVERAGE OUTLINE MAP



LANDSAT 2
CYCLE 20
CALENDAR DATE
BEGIN 22 JAN 76
END 8 FEB 76

WORLD COVERAGE OUTLINE MAP

PRECEDING PAGE BLANK NOT FILMED

**LANDSAT 2
OBSERVATION ID LISTING**

02131 FEB 04, '76

ERTS-2
STANDARD CATALOG FOR NON-US
FROM 01/01/76 TO 01/31/76

PAGE 0042

OBSERVATION ID	MICROFILM POSITION RBV	ROLL NO./ IN ROLL MSS	DATE ACQUIRED	CLOUD COVER	ORBIT NUMBER	PRINCIPAL POINT OF IMAGE LAT	PRINCIPAL POINT OF IMAGE LONG	SUN ELEV.	SUN AZIM.	IMAGE RBV 123	QUALITY MSS 45678
2269-18003	00000/0000	P-20018/0649	10/18/75	90	3751	5131N	11613W	25.9	155.5		GGG
2310-08082	00000/0000	P-20018/0001	11/28/75	80	4317	5433N	03306E	12.0	159.4		FFFF
2310-08084	00000/0000	P-20018/0002	11/28/75	30	4317	5309N	03220E	13.1	158.7		FFFF
2310-08091	00000/0000	P-20018/0003	11/28/75	50	4317	5145N	03137E	14.3	158.0		FFFF
2310-08093	00000/0000	P-20018/0004	11/28/75	30	4317	5020N	03057E	15.5	157.3		FFFF
2310-08100	00000/0000	P-20018/0057	11/28/75	80	4317	4855N	03018E	16.6	156.6		FGGF
2310-08102	00000/0000	P-20018/0058	11/28/75	90	4317	4730N	02941E	17.8	156.0		GGGG
2310-08105	00000/0000	P-20018/0059	11/28/75	30	4317	4605N	02905E	18.9	155.3		GFGG
2310-08211	00000/0000	P-20018/0060	11/28/75	20	4317	1010N	01838E	44.9	134.3		FFFF
2311-06361	00000/0000	P-20018/0061	11/29/75	90	4330	3604N	04953E	26.7	150.7		GGGF
2311-06364	00000/0000	P-20018/0062	11/29/75	80	4330	3438N	04926E	27.8	150.0		GGGF
2311-06370	00000/0000	P-20018/0063	11/29/75	50	4330	3312N	04859E	28.9	149.3		GGGG
2311-06373	00000/0000	P-20018/0064	11/29/75	10	4330	3146N	04833E	30.0	148.6		FGGG
2311-06375	00000/0000	P-20018/0065	11/29/75	10	4330	3020N	04809E	31.1	147.8		GGGG
2311-06452	00000/0000	P-20018/0066	11/29/75	40	4330	0422N	04140E	47.9	129.1		FGGF
2311-06455	00000/0000	P-20018/0067	11/29/75	80	4330	0256N	04120E	48.7	127.6		GGGG
2311-06461	00000/0000	P-20018/0068	11/29/75	80	4330	0129N	04059E	49.3	126.1		GGGG
2311-06464	00000/0000	P-20018/0069	11/29/75	70	4330	0002N	04039E	50.0	124.6		GGG
2311-07073	00000/0000	P-20018/0070	11/29/75	90	4330	7035S	00829E	29.5	69.9		GGGG
2311-07075	00000/0000	P-20018/0071	11/29/75	90	4330	7151S	00612E	28.4	71.4		FGGF
2311-08140	00000/0000	P-20018/0005	11/29/75	100	4331	5432N	03139E	11.8	159.3		FFFF
2311-08143	00000/0000	P-20018/0006	11/29/75	90	4331	5306N	03053E	13.0	158.6		FFFF
2311-08145	00000/0000	P-20018/0007	11/29/75	60	4331	5142N	03011E	14.1	157.9		FFFF
2311-08152	00000/0000	P-20018/0008	11/29/75	70	4331	5018N	02930E	15.3	157.2		FFFF
2311-08154	00000/0000	P-20018/0009	11/29/75	80	4331	4853N	02851E	16.5	156.6		FFGG
2311-08161	00000/0000	P-20018/0010	11/29/75	40	4331	4728N	02814E	17.6	155.9		FFGG
2311-08163	00000/0000	P-20018/0011	11/29/75	30	4331	4603N	02738E	18.8	155.3		FFGF
2311-08231	00000/0000	P-20018/0012	11/29/75	0	4331	2308N	02023E	36.3	143.8		FGGF
2311-08234	00000/0000	P-20018/0013	11/29/75	10	4331	2142N	02001E	37.3	142.9		FGGF
2311-13451	00000/0000	P-20018/0014	11/29/75	10	4334	1844S	06704W	54.5	100.9		GGGF
2311-13453	00000/0000	P-20018/0015	11/29/75	0	4334	2011S	06725W	54.5	98.9		FFFF
2312-01312	00000/0000	P-20018/0016	11/30/75	0	4341	3857N	12651E	24.3	152.0		FFGG
2312-01314	00000/0000	P-20018/0017	11/30/75	0	4341	3731N	12622E	25.4	151.4		FGGG
2312-01321	00000/0000	P-20018/0018	11/30/75	10	4341	3605N	12555E	26.5	150.7		FFFF
2312-01323	00000/0000	P-20018/0019	11/30/75	50	4341	3440N	12529E	27.6	150.0		FFFF
2312-01341	00000/0000	P-20018/0020	11/30/75	100	4341	2856N	12348E	32.0	147.1		FFGF

KEYS: CLOUD COVER % 0 TO 100 = % CLOUD COVER. ** = NO CLOUD DATA AVAILABLE.
IMAGE QUALITY BLANKS=BAND NOT PRESENT/REQUESTED. G=GOOD, P=POOR, F=FAIR.

02:31 FEB 04, 1976

ERTS-2
STANDARD CATALOG FOR NBN-US
FROM 01/01/76 TO 01/31/76

PAGE 0013

OBSERVATION	MICROFILM POSITION RBV	ROLL NO IN ROLL MSS	DATE ACQUIRED	CLOUD COVER	ORBIT NUMBER	PRINCIPAL POINT OF IMAGE LAT LONG	SUN ELEV.	SUN AZIM.	IMAGE RBV 123	QUALITY MSS \$5678
2312-01344	00000/0000	2-20018/0021	11/30/75	100	4341	2730N 12324E	33.0	146.3		F GGG
2312-04590	00000/0000	2-20018/0072	11/30/75	10	4343	3441N 07349E	27.6	150.0		GGGG
2312-05302	00000/0000	2-20018/0073	11/30/75	90	4343	7149S 03032E	28.5	71.6		F GFF
2312-06413	00000/0000	2-20018/0074	11/30/75	80	4344	3731N 04856E	25.4	151.4		FFFF
2312-06420	00000/0000	2-20018/0075	11/30/75	90	4344	3606N 04829E	26.5	150.7		F GFG
2312-06425	00000/0000	2-20018/0076	11/30/75	50	4344	3314N 04735E	28.7	149.3		GGGF
2312-06431	00000/0000	2-20018/0077	11/30/75	20	4344	3148N 04709E	29.8	148.6		GGGG
2312-06502	00000/0000	2-20018/0078	11/30/75	0	4344	0716N 04055E	46.2	132.0		G FGG
2312-06504	00000/0000	2-20018/0079	11/30/75	10	4344	0549N 04035E	47.0	130.6		GGGG
2312-06511	00000/0000	2-20018/0080	11/30/75	20	4344	0422N 04015E	47.8	129.2		GGGG
2312-06513	00000/0000	2-20018/0081	11/30/75	80	4344	0256N 03955E	48.5	127.8		GGGG
2312-06520	00000/0000	2-20018/0082	11/30/75	70	4344	0130N 03935E	49.2	126.3		GGGG
2312-06522	00000/0000	2-20018/0083	11/30/75	80	4344	0003N 03914E	49.8	124.8		GGGG
2312-06525	00000/0000	2-20018/0084	11/30/75	70	4344	0123S 03854E	50.4	123.2		GGGG
2312-06531	00000/0000	2-20018/0085	11/30/75	30	4344	0250S 03834E	51.0	121.6		GGGG
2312-06534	00000/0000	2-20018/0086	11/30/75	30	4344	0417S 03814E	51.6	119.9		GGGG
2312-07002	00000/0000	2-20018/0087	11/30/75	80	4344	2722S 03230E	53.8	89.6		GGGG
2312-07004	00000/0000	2-20018/0088	11/30/75	80	4344	2848S 03206E	53.5	87.8		GGGG
2312-07011	00000/0000	2-20018/0089	11/30/75	80	4344	3014S 03142E	53.1	86.1		GGGG
2312-13502	00000/0000	2-20018/0090	11/30/75	70	4348	1719S 06809W	54.4	103.1		PPPP
2312-13505	00000/0000	2-20018/0091	11/30/75	20	4348	1846S 06830W	54.4	101.2		GGGG
2312-13511	00000/0000	2-20018/0092	11/30/75	0	4348	2012S 06852W	54.5	99.2		PPFG
2312-13514	00000/0000	2-20018/0093	11/30/75	0	4348	2139S 06914W	54.4	97.2		PPPP
2312-13520	00000/0000	2-20018/0094	11/30/75	0	4348	2305S 06937W	54.3	95.3		GGGG
2312-13523	00000/0000	2-20018/0095	11/30/75	20	4348	2431S 07000W	54.2	93.4		GGGG
2312-13525	00000/0000	2-20018/0096	11/30/75	30	4348	2557S 07023W	54.0	91.5		F GGG
2312-13532	00000/0000	2-20018/0097	11/30/75	50	4348	2724S 07046W	53.8	89.7		F GGG
2312-13534	00000/0000	2-20018/0098	11/30/75	50	4348	2849S 07111W	53.5	87.9		GGGG
2312-13541	00000/0000	2-20018/0099	11/30/75	50	4348	3015S 07135W	53.1	86.1		GGGG
2312-13543	00000/0000	2-20018/0100	11/30/75	30	4348	3142S 07200W	52.7	84.4		FFFF
2312-13550	00000/0000	2-20018/0101	11/30/75	10	4348	3308S 07226W	52.3	82.8		GGGG
2312-13552	00000/0000	2-20018/0102	11/30/75	10	4348	3433S 07252W	51.8	81.2		F GGG
2314-01451	00000/0000	2-20018/0103	12/02/75	40	4369	3022N 12119E	30.6	147.8		FFFF
2314-05251	00000/0000	2-20018/0104	12/02/75	60	4371	1551S 05825E	54.1	105.5		FFFF
2319-07211	00000/0000	2-20018/0105	12/07/75	60	4442	3859N 03922E	23.1	151.8		GGG
2319-07213	00000/0000	2-20018/0106	12/07/75	90	4442	3733N 03853E	24.2	151.2		GGGG

ORIGINAL PAGE IS
OF POOR QUALITY

KEYS: CLOUD COVER % 0 TO 100 = % CLOUD COVER. ** = NO CLOUD DATA AVAILABLE.
IMAGE QUALITY BLANKS=BAND NOT PRESENT/REQUESTED. G=GOOD. P=POOR. F=FAIR.

02:31 FEB 04, '76

 ERTS-2
 STANDARD CATALOG FOR NON-US
 FROM 01/01/76 TO 01/31/76

PAGE 0044

OBSERVATION ID	MICROFILM POSITION RBV	ROLL NO./ IN ROLL MSS	DATE ACQUIRED	CLOUD COVER	ORBIT NUMBER	PRINCIPAL POINT OF IMAGE		SUN FLEV.	SUN AZIM.	IMAGE RBV 123	QUALITY MSS 45678
						LAT	LONG				
2319-07220	00000/0000	P-20018/0107	12/07/75	70	4442	3607N	03826E	25.3	150.5		GGGG
2319-07240	00000/0000	P-20018/0108	12/07/75	0	4442	2857N	03617E	30.7	147.0		GGGG
2319-07243	00000/0000	P-20018/0109	12/07/75	0	4442	2731N	03553E	31.8	146.3		GGFG
2319-07245	00000/0000	P-20018/0110	12/07/75	10	4442	2604N	03529E	32.8	145.5		GGFF
2319-07252	00000/0000	P-20018/0111	12/07/75	10	4442	2438N	03506E	33.9	144.7		GGGG
2319-07254	00000/0000	P-20018/0112	12/07/75	0	4442	2311N	03444E	34.9	143.9		GGGG
2319-07261	00000/0000	P-20018/0113	12/07/75	0	4442	2145N	03422E	35.9	143.0		GGGG
2319-14291	00000/0000	P-20018/0114	12/07/75	70	4446	1257S	07707W	53.1	110.5		GGGG
2319-14294	00000/0000	P-20018/0115	12/07/75	80	4446	1423S	07728W	53.3	108.6		GGGG
2321-05524	00000/0000	P-20018/0184	12/09/75	60	4469	2728N	05850E	31.5	146.2		GGGG
2321-05531	00000/0000	P-20018/0185	12/09/75	10	4469	2601N	05826E	32.6	145.4		GGGG
2321-09135	00000/0000	P-20018/0142	12/09/75	10	4471	4604N	01316E	17.1	154.8		FGGF
2321-09141	00000/0000	P-20018/0143	12/09/75	80	4471	4439N	01242E	18.3	154.1		GGGG
2321-09144	00000/0000	P-20018/0144	12/09/75	90	4471	4313N	01210E	19.4	153.5		GGGG
2321-09150	00000/0000	P-20018/0145	12/09/75	40	4471	4148N	01138E	20.6	152.9		FGGG
2321-09232	00000/0000	P-20018/0125	12/09/75	0	4471	1301N	00331E	41.4	137.2		FFGF
2321-09235	00000/0000	P-20018/0126	12/09/75	0	4471	1135N	00310E	42.3	136.1		FFGF
2321-23232	00000/0000	P-20018/0127	12/09/75	10	4479	3430S	14513E	51.6	83.7		FGGG
2321-23234	00000/0000	P-20018/0128	12/09/75	0	4479	3555S	14445E	51.2	82.2		FGGG
2322-00434	00000/0000	P-20018/0129	12/10/75	90	4480	4441N	14022E	18.2	154.1		FGGG
2322-00440	00000/0000	P-20018/0130	12/10/75	90	4480	4316N	13949E	19.3	153.5		GGGG
2322-00443	00000/0000	P-20018/0131	12/10/75	90	4480	4150N	13918E	20.4	152.9		GGGG
2322-00445	00000/0000	P-20018/0132	12/10/75	80	4480	4024N	13847E	21.6	152.3		GGGG
2322-00452	00000/0000	P-20018/0133	12/10/75	80	4480	3859N	13818E	22.7	151.6		FGGG
2322-00454	00000/0000	P-20018/0134	12/10/75	70	4480	3733N	13749E	23.8	151.0		FGGG
2322-00461	00000/0000	P-20018/0135	12/10/75	90	4480	3607N	13722E	24.9	150.4		FGGF
2322-00463	00000/0000	P-20018/0136	12/10/75	90	4480	3441N	13655E	26.0	149.7		FFGG
2322-00470	00000/0000	P-20018/0137	12/10/75	80	4480	3315N	13629E	27.1	149.0		FFGG
2322-00472	00000/0000	P-20018/0138	12/10/75	70	4480	3149N	13603E	28.2	148.3		PPPP
2322-00495	00000/0000	P-20018/0139	12/10/75	30	4480	2312N	13341E	34.5	143.8		FGGG
2322-00502	00000/0000	P-20018/0140	12/10/75	10	4480	2145N	13318E	35.5	143.0		FGGG
2322-02324	00000/0000	P-20018/0141	12/10/75	100	4481	2438N	10815E	33.5	144.6		GGGF
2322-04151	00000/0000	P-20018/0146	12/10/75	10	4482	2731N	08312E	31.4	146.2		FGFG
2322-04165	00000/0000	P-20018/0147	12/10/75	0	4482	2144N	08139E	35.5	143.0		FGGG
2322-06114	00000/0000	P-20018/0148	12/10/75	20	4483	1842S	04613E	53.5	103.4		FGGG
2322-07335	00000/0000	P-20018/0186	12/10/75	20	4484	5434N	04141E	10.1	158.6		GGGG

KEYS: CLOUD COVER % 0 TO 100 = % CLOUD COVER, * * * NO CLOUD DATA AVAILABLE.
 IMAGE QUALITY BLANKS=BAND NOT PRESENT/REQUESTED, G=GOOD, P=POOR, F=FAIR.

02:31 FEB 04, 1976

ERTS-2
STANDARD CATALOG FOR NON-US
FROM 01/01/76 TO 01/31/76

PAGE 0045

OBSERVATION ID	MICROFILM POSITION RBV	ROLL NO./ IN ROLL MSS	DATE ACQUIRED	CLOUD COVER	ORBIT NUMBER	PRINCIPAL POINT OF IMAGE LONG	SUN ELEV.	SUN AZIM.	IMAGE RBV 12°	QUALITY MSS 45672
2322-07341	00000/0000	2-20018/0187	12/10/75	50	4484	5311N 04056E	11.2	157.9		GGGG
2322-07344	00000/0000	2-20018/0188	12/10/75	10	4484	5146N 04013E	12.4	157.3		GGGG
2322-07350	00000/0000	2-20018/0189	12/10/75	10	4484	5022N 03932E	13.5	156.6		GFGG
2322-07353	00000/0000	2-20018/0190	12/10/75	10	4484	4857N 03854E	14.7	156.0		GGGG
2322-07355	00000/0000	2-20018/0191	12/10/75	10	4484	4732N 03816E	15.8	155.3		GGGG
2322-07362	00000/0000	2-20018/0149	12/10/75	40	4484	4607N 03741E	17.0	154.7		FFFF
2322-07364	00000/0000	2-20018/0150	12/10/75	70	4484	4442N 03707E	18.1	154.1		FFFF
2322-07471	00000/0000	2-20018/0151	12/10/75	0	4484	0844N 02653E	43.8	133.8		FFFF
2322-07473	00000/0000	2-20018/0152	12/10/75	0	4484	0718N 02633E	44.6	132.6		FFFF
2322-07480	00000/0000	2-20018/0153	12/10/75	10	4484	0551N 02612E	45.4	131.4		FFFF
2322-07482	00000/0000	2-20018/0154	12/10/75	10	4484	0424N 02552E	46.2	130.0		FFFF
2322-07541	00000/0000	2-20018/0155	12/10/75	80	4484	1549S 02107E	53.2	107.2		FFFF
2322-07544	00000/0000	2-20018/0156	12/10/75	90	4484	1715S 02046E	53.4	105.3		FFFF
2322-07550	00000/0000	2-20018/0157	12/10/75	80	4484	1842S 02024E	53.5	103.4		FFFF
2322-07553	00000/0000	2-20018/0158	12/10/75	80	4484	2008S 02003E	53.6	101.5		FFFF
2322-07555	00000/0000	2-20018/0159	12/10/75	70	4484	2136S 01941E	53.6	99.6		FFFF
2322-07562	00000/0000	2-20018/0160	12/10/75	10	4484	2303S 01919E	53.6	97.8		FFFF
2322-09273	00000/0000	2-20018/0192	12/10/75	0	4485	1851N 00330E	37.4	141.2		GGGG
2322-09275	00000/0000	2-20018/0193	12/10/75	0	4485	1724N 00309E	38.4	140.2		GGGG
2322-09282	00000/0000	2-20018/0161	12/10/75	10	4485	1558N 00247E	39.4	139.3		GGGG
2322-09284	00000/0000	2-20018/0162	12/10/75	0	4485	1432N 00226E	40.3	138.2		GGGG
2322-09291	00000/0000	2-20018/0163	12/10/75	0	4485	1305N 00206E	41.2	137.2		GGGG
2322-09293	00000/0000	2-20018/0164	12/10/75	0	4485	1137N 00145E	42.1	136.1		GGGG
2322-09300	00000/0000	2-20018/0165	12/10/75	0	4485	1011N 00124E	43.0	135.0		FFFF
2322-13074	00000/0000	2-20018/0166	12/10/75	0	4487	2847S 05940W	53.0	90.5		PPPP
2322-13081	00000/0000	2-20018/0167	12/10/75	0	4487	3013S 06004W	52.7	88.8		FFFF
2322-13095	00000/0000	2-20018/0168	12/10/75	10	4487	3556S 06146W	51.2	82.3		GGGG
2322-13101	00000/0000	2-20018/0169	12/10/75	0	4487	3722S 06214W	50.7	80.8		GGGG
2322-13104	00000/0000	2-20018/0170	12/10/75	0	4487	3847S 06243W	50.1	79.4		GGGG
2322-13110	00000/0000	2-20018/0171	12/10/75	10	4487	4012S 06313W	49.6	78.1		GGGG
2322-14274	00000/0000	2-20018/0208	12/10/75	50	4488	5145N 06304W	12.4	157.2		GF
2322-14280	00000/0000	2-20018/0209	12/10/75	90	4488	5021N 06345W	13.5	156.6		GF
2322-14283	00000/0000	2-20018/0210	12/10/75	100	4488	4856N 06424W	14.7	155.9		GPF
2322-14303	00000/0000	2-20018/0211	12/10/75	100	4488	4150N 06715W	20.4	152.8		GF
2322-14310	00000/0000	2-20018/0212	12/10/75	100	4488	4024N 06746W	21.5	152.2		GPF
2322-14312	00000/0000	2-20018/0213	12/10/75	100	4488	3858N 06815W	22.6	151.6		GPF

KEYS: CLOUD COVER % 0 TO 100 = % CLOUD COVER; ** = NO CLOUD DATA AVAILABLE.
IMAGE QUALITY BLANKS=BAND NOT PRESENT/REQUESTED. G=GOOD. P=POOR. F=FAIR.

02:31 FEB 04 1976

ERTS-2
STANDARD CATALOG FOR NON-US
FROM 01/01/76 TO 01/31/76

PAGE 0046

OBSERVATION ID	MICROFILM POSITION RBV	ROLL NO./ IN ROLL MSS	DATE ACQUIRED	CLOUD COVER	ORBIT NUMBER	PRINCIPAL POINT OF IMAGE		SUN ELEV.	SUN AZIM.	IMAGE RBV	QUALITY MSS
						LAT	LONG				
2322-16112	00000/0000	2-20018/0214	12/10/75	10	4489	5021N	08933W	13.5	156.6		FGFG
2322-16185	00000/0000	2-20018/0183	12/10/75	0	4489	2437N	09815W	33.4	144.6		FFFF
2322-17544	00000/0000	2-20018/0207	12/10/75	70	4490	5021N	11524W	13.5	156.6		GGGF
2322-23290	00000/0000	2-20018/0194	12/10/75	0	4493	3432S	14344E	51.6	83.9		GGFG
2322-23292	00000/0000	2-20018/0195	12/10/75	0	4493	3557S	14318E	51.1	82.4		GGGG
2323-01115	00000/0000	2-20018/0196	12/11/75	70	4494	3306S	11822E	52.0	85.5		GGGG
2323-02365	00000/0000	2-20018/0197	12/11/75	100	4495	3022N	10824E	29.1	147.6		GGGF
2323-02403	00000/0000	2-20018/0198	12/11/75	30	4495	1724N	10458E	38.3	140.2		GGGG
2323-02410	00000/0000	2-20018/0199	12/11/75	40	4495	1558N	10436E	39.3	139.2		GGGG
2323-02412	00000/0000	2-20018/0200	12/11/75	70	4495	1431N	10415E	40.2	138.2		GGGG
2323-02415	00000/0000	2-20018/0201	12/11/75	80	4495	1305N	10354E	41.1	137.2		GGGG
2323-02421	00000/0000	2-20018/0202	12/11/75	100	4495	1138N	10334E	42.0	136.1		GGGG
2323-02424	00000/0000	2-20018/0203	12/11/75	90	4495	1011N	10314E	42.9	135.0		GGGG
2323-02430	00000/0000	2-20018/0204	12/11/75	50	4495	0844N	10253E	43.7	133.8		GGGG
2323-02433	00000/0000	2-20018/0205	12/11/75	60	4495	0717N	10233E	44.5	132.6		GGGG
2323-02435	00000/0000	2-20018/0206	12/11/75	50	4495	0551N	10212E	45.3	131.3		GGGG
2323-07395	00000/0000	2-20018/0172	12/11/75	30	4498	5309N	03932E	11.1	157.8		GGG
2323-07402	00000/0000	2-20018/0173	12/11/75	40	4498	5145N	03849E	12.3	157.2		FGGG
2323-07404	00000/0000	2-20018/0174	12/11/75	10	4498	5020N	03807E	13.4	156.5		GGGG
2323-07411	00000/0000	2-20018/0175	12/11/75	10	4498	4856N	03728E	14.6	155.9		GGGG
2323-07413	00000/0000	2-20018/0176	12/11/75	30	4498	4730N	03651E	15.7	155.3		GGGG
2323-07420	00000/0000	2-20018/0177	12/11/75	40	4498	4605N	03616E	16.9	154.6		GGGG
2323-07422	00000/0000	2-20018/0178	12/11/75	70	4498	4440N	03542E	18.0	154.0		GGGG
2323-07525	00000/0000	2-20018/0179	12/11/75	0	4498	0843N	02527E	43.7	133.8		GGGG
2323-07531	00000/0000	2-20018/0180	12/11/75	0	4498	0717N	02507E	44.5	132.6		GGGG
2323-07534	00000/0000	2-20018/0181	12/11/75	0	4498	0550N	02447E	45.3	131.4		FGGG
2323-07540	00000/0000	2-20018/0182	12/11/75	0	4498	0423N	02426E	46.1	130.1		FGGG
2323-09325	00000/0000	2-20018/0230	12/11/75	0	4499	2017N	00226E	36.3	142.0		FGGG
2323-09331	00000/0000	2-20018/0231	12/11/75	0	4499	1850N	00204E	37.3	141.1		FFFF
2323-09334	00000/0000	2-20018/0232	12/11/75	0	4499	1724N	00142E	38.3	140.2		FGGG
2323-09340	00000/0000	2-20018/0233	12/11/75	0	4499	1557N	00121E	39.2	139.2		GGGG
2323-09343	00000/0000	2-20018/0217	12/11/75	0	4499	1430N	00100E	40.2	138.2		GGGG
2323-09345	00000/0000	2-20018/0218	12/11/75	0	4499	1303N	00039E	41.1	137.2		GGGG
2323-09352	00000/0000	2-20018/0219	12/11/75	0	4499	1137N	00018E	42.0	136.1		FFGG
2323-09354	00000/0000	2-20018/0220	12/11/75	0	4499	1010N	00001W	42.8	135.0		FFGG
2323-11060	00000/0000	2-20018/0221	12/11/75	80	4500	5433N	01121W	10.0	158.5		FGGG

KEYS: CLOUD COVER % 0 TO 100 * % CLOUD COVER. ** = NO CLOUD DATA AVAILABLE.
IMAGE QUALITY BLANKS=BAND NOT PRESENT/REQUESTED. G=GOOD. P=POOR. F=FAIR.

02:31 FEB 04, '76

ERTS-2
STANDARD CATALOG FOR NON-US
FROM 01/01/76 TO 01/31/76

PAGE 0047

OBSERVATION ID	MICROFILM ROLL NO./ POSITION IN ROLL RBV	ROLL NO./ MSS	DATE ACQUIRED	CLOUD COVER	ORBIT NUMBER	PRINCIPAL POINT OF IMAGE LAT	LONG	SUN ELEV.	SUN AZIM.	IMAGE RBV 123	QUALITY MSS 45678
2323-11063	00000/0000	P-20018/0222	12/11/75	90	4500	5309N	01207W	11.1	157.8		FGGG
2323-13135	00000/0000	P-20018/0223	12/11/75	10	4501	3014S	06129W	52.6	88.9		FGGG
2323-13142	00000/0000	P-20018/0224	12/11/75	10	4501	3139S	06154W	52.3	87.2		FFFF
2323-13144	00000/0000	P-20018/0225	12/11/75	0	4501	3304S	06220W	51.9	85.6		FGGG
2323-13151	00000/0000	P-20018/0226	12/11/75	0	4501	3431S	06246W	51.5	84.0		GFFF
2323-13153	00000/0000	P-20018/0227	12/11/75	0	4501	3557S	06312W	51.1	82.5		GFFF
2323-13162	00000/0000	P-20018/0228	12/11/75	0	4501	3847S	06408W	50.1	79.6		FGGG
2323-13165	00000/0000	P-20018/0229	12/11/75	0	4501	4012S	06438W	49.5	78.3		FGFG
2323-14332	00000/0000	P-20018/0116	12/11/75	90	4502	5144N	06429W	12.3	157.1		G G
2323-14335	00000/0000	P-20018/0117	12/11/75	90	4502	5019N	06510W	13.4	156.5		G G
2323-14341	00000/0000	P-20018/0118	12/11/75	90	4502	4855N	06549W	14.6	155.8		FGFG
2323-14371	00000/0000	P-20018/0119	12/11/75	90	4502	3857N	06939W	22.5	151.5		GGGG
2323-14373	00000/0000	P-20018/0120	12/11/75	90	4502	3731N	07007W	23.6	150.9		GGGG
2323-14380	00000/0000	P-20018/0121	12/11/75	90	4502	3606N	07035W	24.7	150.2		GGGG
2323-14382	00000/0000	P-20018/0122	12/11/75	90	4502	3440N	07102W	25.8	149.6		GGGG
2323-16164	00000/0000	P-20018/0123	12/11/75	0	4503	5144N	09022W	12.2	157.1		FGGG
2323-16170	00000/0000	P-20018/0124	12/11/75	10	4503	5019N	09103W	13.4	156.5		FGGG
2323-16243	00000/0000	P-20018/0215	12/11/75	10	4503	2436N	09942W	33.3	144.5		GFGG
2323-18002	00000/0000	P-20018/0216	12/11/75	10	4504	5021N	11648W	13.4	156.5		GGGG
2323-23342	00000/0000	P-20018/0234	12/11/75	90	4507	3305S	14243E	51.9	85.7		GGGG
2323-23344	00000/0000	P-20018/0235	12/11/75	80	4507	3430S	14218E	51.5	84.1		GGGG
2323-23351	00000/0000	P-20018/0236	12/11/75	10	4507	3556S	14151E	51.1	82.6		GGGG
2324-01165	00000/0000	P-20018/0237	12/12/75	10	4508	3040S	11738E	52.5	88.5		GGGG
2324-02421	00000/0000	P-20018/0238	12/12/75	90	4509	3147N	10722E	28.0	148.2		GGGG
2324-02455	00000/0000	P-20018/0239	12/12/75	90	4509	1850N	10354E	37.2	141.1		GGGF
2324-02462	00000/0000	P-20018/0240	12/12/75	10	4509	1723N	10332E	38.2	140.2		GGGF
2324-02464	00000/0000	P-20018/0241	12/12/75	30	4509	1557N	10311E	39.1	139.2		GGGG
2324-02471	00000/0000	P-20018/0242	12/12/75	70	4509	1431N	10249E	40.1	138.2		FGGG
2324-04264	00000/0000	P-20018/0243	12/12/75	0	4510	2728N	08019E	31.1	146.0		GGGG
2324-04270	00000/0000	P-20018/0244	12/12/75	0	4510	2602N	07956E	32.2	145.3		GGGG
2324-04273	00000/0000	P-20018/0245	12/12/75	0	4510	2436N	07933E	33.2	144.5		GGGG
2324-04275	00000/0000	P-20018/0246	12/12/75	0	4510	2309N	07910E	34.2	143.7		GGGF
2324-04284	00000/0000	P-20018/0247	12/12/75	0	4510	2016N	07826E	36.2	142.0		GGGG
2324-09294	00000/0000	P-20018/0254	12/12/75	90	4513	5020N	01049E	13.3	156.4		GGGG
2324-09301	00000/0000	P-20018/0255	12/12/75	90	4513	4855N	01010E	14.5	155.8		GGGG
2324-09394	00000/0000	P-20018/0256	12/12/75	10	4513	1555N	00006W	39.1	139.2		GGGG

ORIGINAL PAGE IS
OF POOR QUALITY

KEYS: CLOUD COVER % 0 TO 100 = % CLOUD COVER; ** = NO CLOUD DATA AVAILABLE.
IMAGE QUALITY BLANKS=BAND NOT PRESENT/REQUESTED, G=GOOD, P=POOR, F=FAIR.

ERTS-2
 STANDARD CATALOG FOR NON-US
 FROM 01/01/76 TO 01/31/76

OBSERVATION ID	MICROFILM POSITION RBV	ROLL NO./ IN ROLL MSS	DATE ACQUIRED	CLOUD COVER	ORBIT NUMBER	PRINCIPAL POINT OF IMAGE LAT LONG	SUN ELEV.	SUN AZIM.	IMAGE RBV 123	QUALITY MSS 45678
2324-09401	00000/0000	2-20018/0257	12/12/75	10	4513	1429N 00027W	40.0	138.2		GGGG
2324-09403	00000/0000	2-20018/0258	12/12/75	0	4513	1302N 00047W	40.9	137.1		GGGG
2324-09410	00000/0000	2-20018/0259	12/12/75	0	4513	1135N 00108W	41.8	136.1		GGGG
2324-09412	00000/0000	2-20018/0260	12/12/75	0	4513	1008N 00128W	42.7	134.9		GGGG
2324-13194	00000/0000	2-20018/0261	12/12/75	10	4515	3010S 06256W	52.5	89.2		GGG
2324-13200	00000/0000	2-20018/0262	12/12/75	10	4515	3136S 06321W	52.2	87.5		FFGF
2324-13203	00000/0000	2-20018/0263	12/12/75	20	4515	3303S 06346W	51.9	85.8		GGFG
2324-13205	00000/0000	2-20018/0264	12/12/75	40	4515	3429S 06412W	51.5	84.3		GGGG
2324-13212	00000/0000	2-20018/0265	12/12/75	40	4515	3554S 06438W	51.1	82.7		FFFF
2324-13214	00000/0000	2-20018/0266	12/12/75	10	4515	3719S 06506W	50.6	81.2		FGGG
2324-13221	00000/0000	2-20018/0267	12/12/75	0	4515	3845S 06535W	50.1	79.8		GGGG
2324-13223	00000/0000	2-20018/0268	12/12/75	0	4515	4010S 06604W	49.5	78.5		FFFF
2324-14391	00000/0000	2-20018/0248	12/12/75	0	4516	5146N 06558W	12.1	157.1		GGGG
2324-14393	00000/0000	2-20018/0249	12/12/75	10	4516	5022N 06639W	13.3	156.4		GGGG
2324-14400	00000/0000	2-20018/0250	12/12/75	50	4516	4857N 06718W	14.4	155.8		GGGG
2324-14441	00000/0000	2-20018/0251	12/12/75	70	4516	3442N 07229W	25.7	149.5		GGGG
2324-14443	00000/0000	2-20018/0252	12/12/75	90	4516	3316N 07255W	26.8	148.9		GGGG
2324-14450	00000/0000	2-20018/0253	12/12/75	70	4516	3150N 07321W	27.9	148.2		GGGG
2324-23412	00000/0000	2-20018/0288	12/12/75	70	4521	3719S 13959E	50.5	81.3		FFFG
2324-23414	00000/0000	2-20018/0276	12/12/75	90	4521	3844S 13931E	50.0	79.9		F
2325-00593	00000/0000	2-20018/0277	12/13/75	10	4522	4857N 13751E	14.4	155.7		FFFF
2325-01000	00000/0000	2-20018/0278	12/13/75	10	4522	4732N 13714E	15.5	155.1		FFFF
2325-01002	00000/0000	2-20018/0279	12/13/75	10	4522	4607N 13639E	16.7	154.5		FFFF
2325-01005	00000/0000	2-20018/0280	12/13/75	20	4522	4441N 13606E	17.8	153.9		FFFF
2325-01011	00000/0000	2-20018/0281	12/13/75	50	4522	4316N 13534E	18.9	153.3		FFFF
2325-01041	00000/0000	2-20018/0282	12/13/75	50	4522	3315N 13211E	26.7	148.8		FFFF
2325-01043	00000/0000	2-20018/0283	12/13/75	30	4522	3149N 13145E	27.8	148.2		FFFF
2325-01050	00000/0000	2-20018/0284	12/13/75	80	4522	3023N 13120E	28.9	147.5		FFFF
2325-01052	00000/0000	2-20018/0285	12/13/75	90	4522	2857N 13055E	29.9	146.7		FFFF
2325-01055	00000/0000	2-20018/0286	12/13/75	90	4522	2731N 13032E	31.0	146.0		FFFF
2325-01073	00000/0000	2-20018/0287	12/13/75	90	4522	2146N 12901E	35.1	142.8		FFFG
2325-04324	00000/0000	2-20018/0289	12/13/75	0	4524	2605N 07830E	32.0	145.2		FFFG
2325-04331	00000/0000	2-20018/0290	12/13/75	0	4524	2438N 07806E	33.1	144.5		FFFG
2325-04333	00000/0000	2-20018/0291	12/13/75	0	4524	2311N 07744E	34.1	143.7		FFFG
2325-04351	00000/0000	2-20018/0292	12/13/75	50	4524	1725N 07617E	38.0	140.1		FFFF
2325-07510	00000/0000	2-20018/0312	12/13/75	80	4526	5436N 03724E	9.7	158.4		GGGG

KEYS: CLOUD COVER % 0 TO 100 = % CLOUD COVER. ** = NO CLOUD DATA AVAILABLE.
 IMAGE QUALITY BLANKS=BAND NOT PRESENT/REQUESTED. G=GOOD. P=POOR. F=FAIR.

02:31 FEB 04, '76

ERTS-2
STANDARD CATALOG FOR NON-US
FROM 01/01/76 TO 01/31/76

PAGE 0049

OBSERVATION ID	MICROFILM POSITION RBV	ROLL NO./ IN ROLL MSS	DATE ACQUIRED	CLOUD COVER	ORBIT NUMBER	PRINCIPAL POINT OF IMAGE LAT LONG	SUN ELEV.	SUN AZIM.	IMAGE RBV 123	QUALITY MSS 45678
2325-07512	00000/0000	2-20018/0313	12/13/75	90	4526	5311N 03638E	10.9	157.7		GGGG
2325-07515	00000/0000	2-20018/0314	12/13/75	80	4526	5146N 03554E	12.1	157.0		FGGG
2325-09400	00000/0000	2-20018/0315	12/13/75	50	4527	3442N 00332E	25.6	149.5		GGGG
2325-09462	00000/0000	2-20018/0316	12/13/75	0	4527	1304N 00212W	40.8	137.1		FGGG
2325-13222	00000/0000	2-20018/0317	12/13/75	60	4529	2008S 06141W	53.2	102.0		PPPP
2325-13225	00000/0000	2-20018/0318	12/13/75	30	4529	2135S 06203W	53.3	100.1		PPPP
2325-13234	00000/0000	2-20018/0319	12/13/75	100	4529	2427S 06248W	53.2	96.4		FFFF
2325-13240	00000/0000	2-20018/0330	12/13/75	100	4529	2554S 06312W	53.1	94.6		PPPP
2325-13243	00000/0000	2-20018/0331	12/13/75	100	4529	2720S 06336W	52.9	92.8		FFGG
2325-13245	00000/0000	2-20018/0332	12/13/75	100	4529	2847S 06400W	52.7	91.1		FFFF
2325-13252	00000/0000	2-20018/0333	12/13/75	90	4529	3012S 06425W	52.5	89.3		GFFG
2325-13254	00000/0000	2-20018/0334	12/13/75	90	4529	3139S 06449W	52.2	87.7		FGFF
2325-13261	00000/0000	2-20018/0335	12/13/75	60	4529	3304S 06514W	51.8	86.0		GGGG
2325-13263	00000/0000	2-20018/0336	12/13/75	40	4529	3429S 06540W	51.4	84.4		GFFF
2325-13270	00000/0000	2-20018/0337	12/13/75	0	4529	3555S 06607W	51.0	82.9		PPPP
2325-13272	00000/0000	2-20018/0338	12/13/75	0	4529	3721S 06634W	50.5	81.4		GGGG
2325-13275	00000/0000	2-20018/0339	12/13/75	0	4529	3846S 06702W	50.0	80.0		FFFF
2325-13281	00000/0000	2-20018/0340	12/13/75	0	4529	4011S 06731W	49.4	78.7		PPPP
2325-13293	00000/0000	2-20018/0341	12/13/75	0	4529	4426S 06905W	47.6	75.1		FGGG
2325-13295	00000/0000	2-20018/0342	12/13/75	0	4529	4551S 06939W	46.9	74.0		FGGG
2325-13302	00000/0000	2-20018/0343	12/13/75	40	4529	4715S 07014W	46.2	73.0		GGGG
2325-13304	00000/0000	2-20018/0344	12/13/75	70	4529	4840S 07050W	45.4	72.1		FGGG
2325-23464	00000/0000	2-20018/0320	12/13/75	100	4535	3554S 13859E	51.0	83.0		GGGG
2326-02540	00000/0000	2-20018/0321	12/14/75	80	4537	3023N 10405E	28.8	147.4		GGFF
2326-02542	00000/0000	2-20018/0322	12/14/75	100	4537	2857N 10340E	29.8	146.7		FGGF
2326-02545	00000/0000	2-20018/0323	12/14/75	100	4537	2730N 10316E	30.9	145.9		GGFF
2326-02574	00000/0000	2-20018/0324	12/14/75	50	4537	1724N 10040E	37.9	140.1		GGGG
2326-02581	00000/0000	2-20018/0325	12/14/75	30	4537	1558N 10019E	38.9	139.1		GFFG
2326-02583	00000/0000	2-20018/0326	12/14/75	60	4537	1431N 09958E	39.8	138.1		GGFG
2326-02590	00000/0000	2-20018/0327	12/14/75	60	4537	1304N 09936E	40.7	137.1		GGGG
2326-04374	00000/0000	2-20018/0328	12/14/75	0	4538	2856N 07752E	29.8	146.7		GGFG
2326-04401	00000/0000	2-20018/0329	12/14/75	0	4538	2017N 07534E	36.0	141.9		GGGG
2326-11413	00000/0000	2-20018/0345	12/14/75	70	4542	0837S 03430W	51.1	116.5		PPPP
2326-11420	00000/0000	2-20018/0346	12/14/75	60	4542	1004S 03451W	51.5	114.8		FGGG
2326-11422	00000/0000	2-20018/0347	12/14/75	80	4542	1130S 03512W	51.9	113.1		FGGG
2326-13315	00000/0000	2-20018/0348	12/14/75	30	4543	3304S 06639W	51.7	86.2		GGGG

KEYS: CLOUD COVER % 0 TO 100 = % CLOUD COVER. ** = NO CLOUD DATA AVAILABLE.
IMAGE QUALITY BLANKS=BAND NOT PRESENT/REQUESTED. G=GOOD. P=POOR. F=FAIR.

02131 FEB 04, 1976

ERTS-2
STANDARD CATALOG FOR NON-US
FROM 01/01/76 TO 01/31/76

PAGE 0050

OBSERVATION ID	MICROFILM POSITION RBV	ROLL NO. / IN ROLL MSS	DATE ACQUIRED	CLOUD COVER	ORBIT NUMBER	PRINCIPAL POINT OF IMAGE		SUN FLEV.	SUN AZIM.	IMAGE RBV	QUALITY MSS
						LAT.	LONG				
2326-13322	00000/0000	2-20018/0349	12/14/75	10	4543	3429S	06705W	51.3	84.6		FFFF
2326-13324	00000/0000	2-20018/0350	12/14/75	10	4543	3555S	06732W	50.9	83.1		FFFF
2326-13331	00000/0000	2-20018/0351	12/14/75	0	4543	3721S	06800W	50.4	81.6		PPPP
2326-13333	00000/0000	2-20018/0352	12/14/75	0	4543	3846S	06828W	49.9	80.2		PPPP
2326-13340	00000/0000	2-20018/0353	12/14/75	10	4543	4011S	06857W	49.4	78.8		GFGG
2326-13342	00000/0000	2-20018/0354	12/14/75	10	4543	4137S	06927W	48.8	77.6		GFGG
2326-13345	00000/0000	2-20018/0355	12/14/75	20	4543	4302S	06958W	48.2	76.4		GGGG
2326-13351	00000/0000	2-20018/0356	12/14/75	60	4543	4427S	07030W	47.5	75.2		GGFG
2326-13354	00000/0000	2-20018/0357	12/14/75	40	4543	4551S	07103W	46.8	74.2		GGFG
2328-08240	00000/0000	2-20018/0385	12/16/75	100	4568	0004N	01615E	47.5	125.9		GGGG
2328-08242	00000/0000	2-20018/0386	12/16/75	100	4568	0122S	01555E	48.2	124.5		GGGG
2328-08245	00000/0000	2-20018/0387	12/16/75	90	4568	0249S	01535E	48.8	123.0		GGGG
2328-11512	00000/0000	2-20018/0388	12/16/75	20	4570	0251S	03601W	48.8	123.0		GGGG
2328-11514	00000/0000	2-20018/0389	12/16/75	10	4570	0417S	03621W	49.3	121.5		GGGG
2328-13312	00000/0000	2-20018/0390	12/16/75	100	4571	0843N	05911W	43.0	133.7		GGGG
2328-13314	00000/0000	2-20018/0391	12/16/75	100	4571	0717N	05931W	43.8	132.5		GGGG
2328-13412	00000/0000	2-20018/0358	12/16/75	20	4571	2553S	06730W	52.8	95.0		GGGG
2328-13414	00000/0000	2-20018/0359	12/16/75	30	4571	2719S	06753W	52.7	93.3		GGGG
2328-13421	00000/0000	2-20018/0360	12/16/75	30	4571	2846S	06817W	52.5	91.5		FGGG
2328-13423	00000/0000	2-20018/0361	12/16/75	20	4571	3012S	06841W	52.2	89.8		FFGG
2328-13430	00000/0000	2-20018/0362	12/16/75	30	4571	3138S	06906W	51.9	88.1		FFFF
2328-13432	00000/0000	2-20018/0363	12/16/75	10	4571	3303S	06930W	51.6	86.5		PPPP
2328-13435	00000/0000	2-20018/0364	12/16/75	10	4571	3428S	06956W	51.2	84.9		FGGG
2328-13441	00000/0000	2-20018/0365	12/16/75	10	4571	3553S	07022W	50.8	83.4		GGGG
2328-15123	00000/0000	2-20018/0366	12/16/75	40	4572	1557N	08317W	38.6	139.0		GGGG
2328-15125	00000/0000	2-20018/0367	12/16/75	60	4572	1431N	08337W	39.5	138.0		GGGG
2328-15132	00000/0000	2-20018/0368	12/16/75	70	4572	1304N	08358W	40.4	137.0		GGGG
2328-15134	00000/0000	2-20018/0369	12/16/75	80	4572	1137N	08419W	41.3	135.9		GGFG
2329-03134	00000/0000	2-20018/0379	12/17/75	60	4579	2147N	09727E	34.6	142.6		GGGG
2329-03170	00000/0000	2-20018/0380	12/17/75	10	4579	1013N	09438E	42.1	134.8		GGGG
2329-03172	00000/0000	2-20018/0381	12/17/75	10	4579	0846N	09417E	42.9	133.7		GGGG
2329-03175	00000/0000	2-20018/0382	12/17/75	20	4579	0719N	09357E	43.7	132.5		GGGG
2329-03181	00000/0000	2-20018/0383	12/17/75	30	4579	0553N	09337E	44.5	131.3		GGGG
2329-03184	00000/0000	2-20018/0384	12/17/75	60	4579	0426N	09316E	45.3	130.0		GGGG
2329-04533	00000/0000	2-20018/0269	12/17/75	90	4580	3317N	07449E	26.3	148.5		GFGG
2329-04540	00000/0000	2-20018/0270	12/17/75	10	4580	3151N	07423E	27.4	147.8		GGGG

KEYS: CLOUD COVER % 0 TO 100 * X CLOUD COVER, * * * NO CLOUD DATA AVAILABLE.
IMAGE QUALITY BLANKS=BAND NOT PRESENT/REQUESTED, G=GOOD, P=POOR, F=FAIR.

02:31 FEB 04, 1976

ERTS-2
STANDARD CATALOG FOR NON-US
FROM 01/01/76 TO 01/31/76

PAGE 0051

OBSERVATION ID	MICROFILM POSITION RBV	ROLL NO./ IN ROLL MSS	DATE ACQUIRED	CLOUD COVER	ORBIT NUMBER	PRINCIPAL POINT OF IMAGE LAT LONG	SUN ELEV.	SUN AZIM.	IMAGE RBV 123	QUALITY MSS 45678
2329-04542	00000/0000	2-20018/0271	12/17/75	10	4580	3025N 07359E	28.4	147.2		GGGG
2329-04545	00000/0000	2-20018/0272	12/17/75	10	4580	2858N 07334E	29.5	146.4		GGGG
2329-04563	00000/0000	2-20018/0273	12/17/75	0	4580	2313N 07200E	33.6	143.4		FFFF
2329-05242	00000/0000	2-20018/0274	12/17/75	0	4580	7140S 03218E	29.8	73.9		GGFF
2329-06430	00000/0000	2-20018/0275	12/17/75	20	4581	1140N 04322E	41.2	135.9		GGFG
2329-08135	00000/0000	2-20018/0392	12/17/75	90	4582	5437N 03139E	9.4	158.0		FGGG
2329-08142	00000/0000	2-20018/0393	12/17/75	90	4582	5312N 03054E	10.6	157.3		GGGG
2329-08144	00000/0000	2-20018/0394	12/17/75	90	4582	5147N 03011E	11.7	156.6		GGGG
2329-08151	00000/0000	2-20018/0395	12/17/75	100	4582	5023N 02930E	12.9	156.0		GGGG
2329-08153	00000/0000	2-20018/0396	12/17/75	90	4582	4858N 02852E	14.0	155.3		FGGG
2329-08160	00000/0000	2-20018/0397	12/17/75	50	4582	4734N 02815E	15.1	154.7		GGGG
2329-08162	00000/0000	2-20018/0398	12/17/75	80	4582	4609N 02740E	16.3	154.1		FGGG
2329-08271	00000/0000	2-20018/0399	12/17/75	0	4582	0846N 01651E	42.9	133.7		GGGG
2329-08280	00000/0000	2-20018/0400	12/17/75	70	4582	0552N 01610E	44.5	131.3		FGGG
2329-08283	00000/0000	2-20018/0401	12/17/75	70	4582	0426N 01550E	45.3	130.0		FGGG
2329-08285	00000/0000	2-20018/0402	12/17/75	100	4582	0259N 01530E	46.0	128.7		GGGG
2329-08292	00000/0000	2-20018/0403	12/17/75	90	4582	0133N 01509E	46.7	127.4		FGGG
2329-08294	00000/0000	2-20018/0404	12/17/75	80	4582	0006N 01449E	47.4	126.0		FGGG
2329-16513	00000/0000	2-20018/0370	12/17/75	0	4587	5023N 09936W	12.8	155.9		FGGG
2330-01320	00000/0000	2-20018/0838	12/18/75	50	4592	3607N 12553E	24.0	149.7		GGG
2330-01322	00000/0000	2-20018/0371	12/18/75	70	4592	3442N 12526E	25.1	149.1		FGGG
2330-03215	00000/0000	2-20018/0372	12/18/75	40	4593	1305N 09352E	40.2	136.9		FGGG
2330-03222	00000/0000	2-20018/0373	12/18/75	20	4593	1138N 09331E	41.1	135.8		FGGG
2330-03224	00000/0000	2-20018/0374	12/18/75	30	4593	1011N 09311E	42.0	134.7		FGGG
2330-03231	00000/0000	2-20018/0375	12/18/75	20	4593	0844N 09250E	42.8	133.6		G
2330-03233	00000/0000	2-20018/0376	12/18/75	30	4593	0718N 09230E	43.6	132.4		G G
2330-03240	00000/0000	2-20018/0377	12/18/75	30	4593	0551N 09210E	44.4	131.2		FGGG
2330-03242	00000/0000	2-20018/0378	12/18/75	40	4593	0424N 09149E	45.2	130.0		GGGG
2330-06455	00000/0000	2-20018/0828	12/18/75	0	4595	2145N 04425E	34.5	142.5		GGGG
2330-06462	00000/0000	2-20018/0829	12/18/75	0	4595	2018N 04403E	35.5	141.6		FGGG
2330-06464	00000/0000	2-20018/0830	12/18/75	10	4595	1851N 04341E	36.5	140.7		GGGG
2330-06485	00000/0000	2-20018/0831	12/18/75	10	4595	1138N 04155E	41.1	135.8		GGGG
2330-06491	00000/0000	2-20018/0832	12/18/75	0	4595	1012N 04134E	41.9	134.7		GGGG
2330-06494	00000/0000	2-20018/0833	12/18/75	0	4595	0846N 04114E	42.8	133.6		GGGG
2330-06594	00000/0000	2-20018/0834	12/18/75	90	4595	2551S 03254E	52.6	95.3		GGGG
2330-07000	00000/0000	2-20018/0835	12/18/75	100	4595	2717S 03231E	52.5	93.5		GGGG

ORIGINAL PAGE
OF POOR QUALITY

KEYS: CLOUD COVER % 0 TO 100 = % CLOUD COVER, ** = NO CLOUD DATA AVAILABLE.
IMAGE QUALITY BLANKS=BAND NOT PRESENT/REQUESTED, G=GOOD, P=POOR, F=FAIR.

02:31 FEB 04, 1976

ERTS-2
STANDARD CATALOG FOR NON-US
FROM 01/01/76 TO 01/31/76

PAGE 0052

OBSERVATION ID	MICROFILM POSITION RBV	ROLL NO./ IN ROLL MSS	DATE ACQUIRED	CLOUD COVER	ORBIT NUMBER	PRINCIPAL POINT OF IMAGE LAT	PRINCIPAL POINT OF IMAGE LONG	SUN ELEV.	SUN AZIM.	IMAGE RBV 123	QUALITY MSS 45678
2330-07130	00000/0000	2-20018/0836	12/18/75	10	4595	7024S	00722E	30.8	72.6		GGGG
2330-07132	00000/0000	2-20018/0837	12/18/75	10	4595	7140S	00506E	29.8	74.1		GGGG
2330-08193	00000/0000	2-20018/0425	12/18/75	50	4596	5435N	03012E	9.4	157.9		FGGG
2330-08200	00000/0000	2-20018/0426	12/18/75	90	4596	5311N	02926E	10.5	157.2		FGGG
2330-08202	00000/0000	2-20018/0427	12/18/75	100	4596	5146N	02843E	11.7	156.5		FFGG
2330-08205	00000/0000	2-20018/0428	12/18/75	100	4596	5022N	02802E	12.8	155.9		FFGG
2330-08211	00000/0000	2-20018/0429	12/18/75	100	4596	4857N	02723E	13.9	155.2		FGGG
2330-08275	00000/0000	2-20018/0430	12/18/75	100	4596	2604N	01942E	31.5	144.8		GQFF
2330-08282	00000/0000	2-20018/0431	12/18/75	90	4596	2438N	01919E	32.5	144.1		GQFF
2330-08284	00000/0000	2-20018/0432	12/18/75	10	4596	2311N	01856E	33.5	143.3		FQFG
2330-08293	00000/0000	2-20018/0433	12/18/75	10	4596	2145N	01834E	34.7	142.5		GGFG
2330-08293	00000/0000	2-20018/0434	12/18/75	10	4596	2019N	01812E	35.5	141.6		GGGG
2330-08300	00000/0000	2-20018/0435	12/18/75	90	4596	1852N	01750E	36.5	140.7		GGGG
2330-08302	00000/0000	2-20018/0436	12/18/75	100	4596	1725N	01729E	37.4	139.8		GQFF
2330-08305	00000/0000	2-20018/0437	12/18/75	100	4596	1559N	01708E	38.4	138.9		GGGG
2330-08311	00000/0000	2-20018/0438	12/18/75	90	4596	1433N	01647E	39.3	137.9		GGGF
2330-08325	00000/0000	2-20018/0439	12/18/75	10	4596	0845N	01524E	42.8	133.6		GGGG
2330-08332	00000/0000	2-20018/0440	12/18/75	20	4596	0718N	01504E	43.6	132.4		GGGG
2330-13415	00000/0000	2-20018/0826	12/18/75	30	4599	1138N	06121W	41.1	135.8		GGGG
2330-13422	00000/0000	2-20018/0827	12/18/75	90	4599	1011N	06142W	41.9	134.7		GGGG
2330-15142	00000/0000	2-20018/0441	12/18/75	10	4600	4856N	07553W	13.9	155.2		GQFF
2330-17035	00000/0000	2-20018/0511	12/18/75	60	4601	2730N	10900W	30.4	145.6		GGGG
2331-03264	00000/0000	2-20018/0839	12/19/75	20	4607	1600N	09308E	38.3	138.8		GGGP
2331-03271	00000/0000	2-20018/0840	12/19/75	60	4607	1433N	09247E	39.2	137.8		GGG
2331-03283	00000/0000	2-20018/0841	12/19/75	70	4607	1307N	09227E	40.1	136.8		GGG
2331-03288	00000/0000	2-20018/0842	12/19/75	40	4607	1140N	09206E	41.0	135.8		GGGP
2331-03291	00000/0000	2-20018/0843	12/19/75	60	4607	1013N	09145E	41.8	134.7		GGGP
2331-03293	00000/0000	2-20018/0844	12/19/75	50	4607	0846N	09125E	42.7	133.6		GGGP
2331-03294	00000/0000	2-20018/0845	12/19/75	20	4607	0720N	09104E	43.5	132.4		GGGP
2331-03294	00000/0000	2-20018/0846	12/19/75	10	4607	0553N	09044E	44.3	131.2		GQFF
2331-03300	00000/0000	2-20018/0847	12/19/75	40	4607	0426N	09024E	45.0	129.9		GGGP
2331-06455	00000/0000	2-20018/0442	12/19/75	10	4609	4148N	04854E	19.5	152.1		GGG
2331-06461	00000/0000	2-20018/0443	12/19/75	10	4609	4023N	04824E	20.7	151.5		GGGF
2331-06464	00000/0000	2-20018/0444	12/19/75	0	4609	3858N	04756E	21.8	150.8		GGGF
2331-06552	00000/0000	2-20018/0445	12/19/75	10	4609	0842N	03947E	42.7	133.5		GGGF
2331-06555	00000/0000	2-20018/0446	12/19/75	10	4609	0716N	03926E	43.5	132.3		GGGF

KEYS: CLOUD COVER % 0 TO 100 = % CLOUD COVER. ** = NO. CLOUD DATA AVAILABLE.
IMAGE QUALITY BLANKS=BAND NOT PRESENT/REQUESTED. G=GOOD. P=POOR. F=FAIR.

02:31 FEB 04, '76

ERTS-2
STANDARD CATALOG FOR NON-US
FROM 01/01/76 TO 01/31/76

PAGE 0053

OBSERVATION ID	MICROFILM POSITION RBV	ROLL NO./ IN ROLL MSS	DATE ACQUIRED	CLUD COVER	ORBIT NUMBER	PRINCIPAL POINT OF IMAGE LAT	PRINCIPAL POINT OF IMAGE LONG	SUN ELEV.	SUN AZIM.	IMAGE RBV 123	QUALITY MSS 45678
2331-07184	00000/0000	2-20018/0447	12/19/75	10	4609	7025S	00551E	30.8	72.8		GGGF
2331-07191	00000/0000	2-20018/0448	12/19/75	20	4609	7140S	00337E	29.8	74.2		GGGF
2331-08252	00000/0000	2-20018/0449	12/19/75	90	4610	5433N	02848E	9.3	157.7		GGGF
2331-08254	00000/0000	2-20018/0450	12/19/75	30	4610	5308N	02802E	10.5	157.1		GGGF
2331-08261	00000/0000	2-20018/0451	12/19/75	10	4610	5143N	02719E	11.6	156.4		GGGF
2331-08263	00000/0000	2-20018/0452	12/19/75	0	4610	5018N	02637E	12.8	155.7		GGGF
2331-08270	00000/0000	2-20018/0453	12/19/75	0	4610	4854N	02558E	13.9	155.1		GGGF
2331-08272	00000/0000	2-20018/0454	12/19/75	60	4610	4729N	02521E	15.0	154.5		GGGF
2331-08275	00000/0000	2-20018/0455	12/19/75	100	4610	4604N	02445E	16.2	153.9		GGGF
2331-08363	00000/0000	2-20018/0848	12/19/75	0	4610	1556N	01541E	38.3	138.8		G
2331-08370	00000/0000	2-20018/0849	12/19/75	0	4610	1430N	01520E	39.2	137.8		GGGG
2331-08384	00000/0000	2-20018/0850	12/19/75	10	4610	0843N	01358E	42.7	133.5		GGGG
2331-08390	00000/0000	2-20018/0851	12/19/75	10	4610	0716N	01338E	43.5	132.3		GGGG
2331-10104	00000/0000	2-20018/0852	12/19/75	10	4611	4730N	00028W	15.0	154.5		GGGG
2331-10110	00000/0000	2-20018/0853	12/19/75	10	4611	4605N	00103W	16.2	153.9		GGGG
2331-10113	00000/0000	2-20018/0854	12/19/75	30	4611	4439N	00137W	17.3	153.3		GGGG
2331-10115	00000/0000	2-20018/0855	12/19/75	90	4611	4314N	00210W	18.4	152.7		GGGG
2331-10122	00000/0000	2-20018/0856	12/19/75	60	4611	4148N	00241W	19.5	152.1		GGGG
2331-10124	00000/0000	2-20018/0857	12/19/75	30	4611	4023N	00311W	20.7	151.4		GGGG
2331-10131	00000/0000	2-20018/0858	12/19/75	60	4611	3858N	00340W	21.8	150.8		GGGG
2331-13553	00000/0000	2-20018/0859	12/19/75	30	4613	1549S	06914W	52.1	107.9		GGGG
2331-15300	00000/0000	2-20018/0860	12/19/75	30	4614	1430N	08756W	39.2	137.8		GGGG
2331-15303	00000/0000	2-20018/0861	12/19/75	10	4614	1304N	08816W	40.1	136.7		GGGG
2332-01444	00000/0000	2-20018/0456	12/20/75	10	4620	3148N	12142E	27.2	147.5		GGGF
2332-01450	00000/0000	2-20018/0457	12/20/75	10	4620	3021N	12117E	28.2	146.8		GGGF
2332-01453	00000/0000	2-20018/0458	12/20/75	10	4620	2855N	12053E	29.3	146.1		GGGF
2332-03302	00000/0000	2-20018/0478	12/20/75	10	4621	2309N	09330E	33.4	143.1		GGGG
2332-03305	00000/0000	2-20018/0479	12/20/75	10	4621	2143N	09307E	34.4	142.3		GGGG
2332-03311	00000/0000	2-20018/0480	12/20/75	10	4621	2017N	09246E	35.4	141.4		GGGG
2332-03314	00000/0000	2-20018/0481	12/20/75	10	4621	1850N	09224E	36.3	140.5		GGGG
2332-03320	00000/0000	2-20018/0482	12/20/75	10	4621	1723N	09202E	37.3	139.6		GGGG
2332-03323	00000/0000	2-20018/0483	12/20/75	40	4621	1556N	09140E	38.2	138.7		GGGG
2332-03325	00000/0000	2-20018/0484	12/20/75	60	4621	1429N	09119E	39.1	137.7		GGGG
2332-03332	00000/0000	2-20018/0485	12/20/75	40	4621	1302N	09059E	40.0	136.7		GGGG
2332-03334	00000/0000	2-20018/0486	12/20/75	30	4621	1135N	09038E	40.9	135.6		GGGG
2332-03341	00000/0000	2-20018/0487	12/20/75	20	4621	1009N	09017E	41.8	134.6		GGGG

KEYS: CLUD COVER % 0 TO 100 = % CLUD COVER, ** = NO CLUD DATA AVAILABLE.
IMAGE QUALITY BLANKS=BAND NOT PRESENT/REQUESTED, G=GOOD, P=POOR, F=FAIR.

02:31 FEB 04, '76

ERTS-2
STANDARD CATALOG FOR NON-US
FROM 01/01/76 TO 01/31/76

PAGE 0054

OBSERVATION ID	MICROFILM POSITION RBV	ROLL NO./ IN ROLL MSS	DATE ACQUIRED	CLOUD COVER	ORBIT NUMBER	PRINCIPAL POINT OF IMAGE LAT	PRINCIPAL POINT OF IMAGE LONG	SUN ELEV.	SUN AZIM.	IMAGE RBV 123	QUALITY MSS 45678
2332-03343	00000/0000	2-20018/0488	12/20/75	20	4621	0842N	08957E	42.6	133.4		GGGG
2332-03350	00000/0000	2-20018/0489	12/20/75	10	4621	0715N	08936E	43.4	132.3		GGGF
2332-03352	00000/0000	2-20018/0490	12/20/75	10	4621	0548N	08916E	44.2	131.0		GGGG
2332-03355	00000/0000	2-20018/0491	12/20/75	10	4621	0422N	08856E	45.0	129.8		GGGG
2332-05411	00000/0000	2-20018/0492	12/20/75	0	4622	7024S	03017E	30.8	72.9		GGGG
2332-05414	00000/0000	2-20018/0493	12/20/75	0	4622	7141S	02802E	29.7	74.4		GGGG
2332-06511	00000/0000	2-20018/0512	12/20/75	70	4623	4313N	04802E	18.4	152.6		GGGG
2332-06513	00000/0000	2-20018/0513	12/20/75	20	4623	4148N	04730E	19.5	152.0		GGGG
2332-07243	00000/0000	2-20018/0514	12/20/75	90	4623	7024S	00426E	30.7	72.9		GGFG
2332-07245	00000/0000	2-20018/0515	12/20/75	100	4623	7140S	00211E	29.7	74.4		GGGG
2332-08310	00000/0000	2-20018/0516	12/20/75	40	4624	5432N	02717E	9.3	157.6		GGGG
2332-08313	00000/0000	2-20018/0517	12/20/75	40	4624	5308N	02631E	10.4	156.9		GGGG
2332-08315	00000/0000	2-20018/0518	12/20/75	50	4624	5143N	02548E	11.6	156.3		GGGG
2332-08322	00000/0000	2-20018/0519	12/20/75	70	4624	5018N	02508E	12.7	155.6		FGFG
2332-08324	00000/0000	2-20018/0520	12/20/75	80	4624	4854N	02430E	13.9	155.0		GGGG
2332-08422	00000/0000	2-20018/0521	12/20/75	50	4624	1556N	01414E	38.2	138.7		FGGG
2332-08424	00000/0000	2-20018/0522	12/20/75	20	4624	1429N	01353E	39.1	137.7		FGGG
2332-08431	00000/0000	2-20018/0523	12/20/75	0	4624	1302N	01332E	40.0	136.7		GGGG
2332-08433	00000/0000	2-20018/0524	12/20/75	0	4624	1135N	01311E	40.9	135.6		GGGF
2332-08440	00000/0000	2-20018/0494	12/20/75	0	4624	1009N	01251E	41.8	134.5		FFGG
2332-08442	00000/0000	2-20018/0495	12/20/75	0	4624	0843N	01231E	42.6	133.4		FGGG
2332-08445	00000/0000	2-20018/0496	12/20/75	0	4624	0716N	01210E	43.4	132.2		FGGG
2332-08451	00000/0000	2-20018/0497	12/20/75	0	4624	0549N	01150E	44.2	131.0		FGGG
2332-08454	00000/0000	2-20018/0498	12/20/75	10	4624	0422N	01130E	45.0	129.8		FGGF
2332-10162	00000/0000	2-20018/0499	12/20/75	60	4625	4730N	00153W	15.0	154.4		FGGG
2332-10165	00000/0000	2-20018/0500	12/20/75	10	4625	4605N	00229W	16.1	153.8		FGFF
2332-10171	00000/0000	2-20018/0501	12/20/75	20	4625	4439N	00302W	17.3	153.1		FGGG
2332-13532	00000/0000	2-20018/0502	12/20/75	20	4627	1138N	06414W	40.9	135.6		FGGF
2332-14005	00000/0000	2-20018/0503	12/20/75	100	4627	1420S	07019W	51.8	109.8		GGGG
2332-15334	00000/0000	2-20018/0504	12/20/75	20	4628	2146N	08734W	34.3	142.2		GGGF
2332-15341	00000/0000	2-20018/0505	12/20/75	30	4628	2020N	08756W	35.3	141.4		GGGG
2332-15343	00000/0000	2-20018/0506	12/20/75	70	4628	1853N	08818W	36.3	140.5		GGGG
2332-15350	00000/0000	2-20018/0507	12/20/75	100	4628	1725N	08840W	37.2	139.6		GGGG
2332-15352	00000/0000	2-20018/0508	12/20/75	100	4628	1558N	08901W	38.1	138.7		GGFG
2332-15355	00000/0000	2-20018/0509	12/20/75	40	4628	1432N	08922W	39.1	137.7		GGGG
2333-00032	00000/0000	2-20018/0525	12/21/75	30	4633	4441N	15025E	17.2	153.1		GGFG

KEYS: CLOUD COVER % 0 TO 100 * % CLOUD COVER. ** = NO CLOUD DATA AVAILABLE.
IMAGE QUALITY BLANKS=BAND NOT PRESENT/REQUESTED. G=GOOD. P=POOR. F=FAIR.

02:31 FEB 04, 1976

ERTS-2
STANDARD CATALOG FOR NON-US
FROM 01/01/76 TO 01/31/76

PAGE 0055

OBSERVATION ID	MICROFILM POSITION RBV	ROLL NO./ IN ROLL MSS	DATE ACQUIRED	CLOUD COVER	ORBIT NUMBER	PRINCIPAL POINT OF IMAGE LAT LONG	SUN ELEV.	SUN AZIM.	IMAGE RBV 123	QUALITY MSS 45678
2333-00035	00000/0000	2-20018/0526	12/21/75	60	4633	4316N 14952E	18.3	152.5		FGFG
2333-00041	00000/0000	2-20018/0527	12/21/75	60	4633	4151N 14922E	19.4	151.9		GGFG
2333-00044	00000/0000	2-20018/0528	12/21/75	40	4633	4025N 14851E	20.5	151.3		GGFG
2333-00050	00000/0000	2-20018/0529	12/21/75	30	4633	3859N 14821E	21.6	150.7		GGFG
2333-00053	00000/0000	2-20018/0530	12/21/75	40	4633	3733N 14752E	22.7	150.0		GGFG
2333-00055	00000/0000	2-20018/0531	12/21/75	70	4633	3607N 14724E	23.8	149.4		GGGG
2333-00062	00000/0000	2-20018/0532	12/21/75	50	4633	3441N 14657E	24.9	148.8		GGGG
2333-00064	00000/0000	2-20018/0533	12/21/75	70	4633	3315N 14631E	26.0	148.1		GGGG
2333-00071	00000/0000	2-20018/0534	12/21/75	70	4633	3149N 14606E	27.1	147.4		GGGG
2333-00073	00000/0000	2-20018/0535	12/21/75	90	4633	3023N 14541E	28.1	146.8		GGGG
2333-01502	00000/0000	2-20018/0536	12/21/75	0	4634	3149N 12015E	27.1	147.4		GGGG
2333-01520	00000/0000	2-20018/0537	12/21/75	30	4634	2604N 11838E	31.3	144.6		GGGG
2333-03352	00000/0000	2-20018/0554	12/21/75	10	4635	2605N 09249E	31.3	144.6		FGGG
2333-03354	00000/0000	2-20018/0538	12/21/75	10	4635	2438N 09226E	32.3	143.8		FGGG
2333-03361	00000/0000	2-20018/0539	12/21/75	10	4635	2312N 09203E	33.3	143.0		FGGG
2333-03363	00000/0000	2-20018/0540	12/21/75	10	4635	2145N 09141E	34.3	142.2		FGGG
2333-03370	00000/0000	2-20018/0541	12/21/75	10	4635	2018N 09120E	35.3	141.3		FFFG
2333-03372	00000/0000	2-20018/0542	12/21/75	0	4635	1851N 09059E	36.2	140.5		FGPG
2333-03375	00000/0000	2-20018/0543	12/21/75	40	4635	1724N 09037E	37.2	139.5		FGPG
2333-03381	00000/0000	2-20018/0544	12/21/75	80	4635	1559N 09016E	38.1	138.6		GGGG
2333-03384	00000/0000	2-20018/0545	12/21/75	50	4635	1431N 08954E	39.0	137.6		GGGG
2333-03390	00000/0000	2-20018/0546	12/21/75	70	4635	1305N 08934E	39.9	136.6		GGGG
2333-03393	00000/0000	2-20018/0547	12/21/75	50	4635	1138N 08913E	40.8	135.6		GGGG
2333-03395	00000/0000	2-20018/0548	12/21/75	70	4635	1012N 08852E	41.7	134.5		GGGG
2333-03402	00000/0000	2-20018/0549	12/21/75	90	4635	0845N 08832E	42.5	133.4		GGGG
2333-03404	00000/0000	2-20018/0550	12/21/75	30	4635	0718N 08812E	43.3	132.2		GGGG
2333-03411	00000/0000	2-20018/0553	12/21/75	50	4635	0551N 08751E	44.1	131.0		G
2333-05465	00000/0000	2-20018/0551	12/21/75	90	4636	7022S 02852E	30.8	73.0		FGG
2333-05472	00000/0000	2-20018/0552	12/21/75	90	4636	7137S 02637E	29.7	74.4		FGGG
2333-06562	00000/0000	2-20018/0555	12/21/75	100	4637	4441N 04710E	17.2	153.1		FGGG
2333-06565	00000/0000	2-20018/0459	12/21/75	90	4637	4316N 04637E	18.3	152.5		GG
2333-06571	00000/0000	2-20018/0460	12/21/75	70	4637	4150N 04606E	19.4	151.9		GGGG
2333-06574	00000/0000	2-20018/0461	12/21/75	80	4637	4024N 04535E	20.5	151.2		GGGG
2333-07021	00000/0000	2-20018/0462	12/21/75	30	4637	2438N 04050E	32.3	143.8		GGGG
2333-07024	00000/0000	2-20018/0463	12/21/75	10	4637	2312N 04027E	33.3	143.0		GGGG
2333-07030	00000/0000	2-20018/0464	12/21/75	10	4637	2145N 04004E	34.3	142.2		GGGG

ORIGINAL PAGE IS
A
POOR COPY

KEYS: CLOUD COVER % 0 TO 100 = % CLOUD COVER. ** = NO CLOUD DATA AVAILABLE.
IMAGE QUALITY BLANKS=BAD NOT PRESENT/REQUESTED. G=GOOD, P=POOR, F=FAIR.

02:31 FEB 04, '76

ERTS-2
STANDARD CATALOG FOR NBN-US
FROM 01/01/76 TO 01/31/76

PAGE 0056

OBSERVATION ID	MICROFILM POSITION RBV	ROLL NO./ IN ROLL MSS	DATE ACQUIRED	CLOUD COVER	ORBIT NUMBER	PRINCIPAL POINT OF IMAGE LAT LONG	SUN ELEV.	SUN AZIM.	IMAGE RBV 123	QUALITY MSS 45678
2333-07033	00000/0000	2-20018/0465	12/21/75	10	4637	2019N 03942E	35.2	141.3		GGGG
2333-07035	00000/0000	2-20018/0466	12/21/75	10	4637	1852N 03921E	36.2	140.4		GGGG
2333-07042	00000/0000	2-20018/0467	12/21/75	10	4637	1726N 03859E	37.2	139.5		GGGG
2333-07044	00000/0000	2-20018/0468	12/21/75	10	4637	1600N 03838E	38.1	138.6		GGGG
2333-07051	00000/0000	2-20018/0469	12/21/75	0	4637	1433N 03817E	39.0	137.6		GGGG
2333-07074	00000/0000	2-20018/0470	12/21/75	10	4637	0552N 03615E	44.1	131.0		GGGG
2333-07080	00000/0000	2-20018/0471	12/21/75	10	4637	0426N 03555E	44.8	129.7		GGGG
2333-07083	00000/0000	2-20018/0472	12/21/75	10	4637	0259N 03535E	45.6	128.4		GGGG
2333-07085	00000/0000	2-20018/0473	12/21/75	10	4637	0132N 03515E	46.3	127.1		GGGG
2333-07092	00000/0000	2-20018/0474	12/21/75	10	4637	0006N 03454E	47.0	125.7		GGGG
2333-07094	00000/0000	2-20018/0475	12/21/75	10	4637	0120S 03434E	47.6	124.3		GGGG
2333-08365	00000/0000	2-20018/0556	12/21/75	100	4638	5435N 02554E	9.2	157.5		FGGF
2333-08371	00000/0000	2-20018/0557	12/21/75	100	4638	5311N 02508E	10.4	156.8		GGGG
2333-08374	00000/0000	2-20018/0558	12/21/75	100	4638	5146N 02425E	11.5	156.2		GGGG
2333-08380	00000/0000	2-20018/0559	12/21/75	100	4638	5022N 02344E	12.7	155.5		FGGG
2333-08383	00000/0000	2-20018/0560	12/21/75	60	4638	4857N 02305E	13.8	154.9		GGGG
2333-08480	00000/0000	2-20018/0561	12/21/75	0	4638	1559N 01247E	38.1	138.6		GGGG
2333-10212	00000/0000	2-20018/0562	12/21/75	90	4639	5021N 00203W	12.7	155.5		GGGG
2333-10214	00000/0000	2-20018/0563	12/21/75	100	4639	4857N 00242W	13.8	154.9		GGGG
2333-10221	00000/0000	2-20018/0564	12/21/75	90	4639	4732N 00319W	14.9	154.3		GGGG
2333-10223	00000/0000	2-20018/0565	12/21/75	90	4639	4606N 00355W	16.1	153.7		FGGG
2333-10230	00000/0000	2-20018/0566	12/21/75	90	4639	4441N 00430W	17.2	153.0		GGGG
2333-10232	00000/0000	2-20018/0567	12/21/75	40	4639	4315N 00503W	18.3	152.4		GGGG
2333-10235	00000/0000	2-20018/0568	12/21/75	10	4639	4150N 00535W	19.4	151.8		GGGG
2333-10241	00000/0000	2-20018/0583	12/21/75	10	4639	4024N 00605W	20.5	151.2		FFFF
2333-13584	00000/0000	2-20018/0584	12/21/75	70	4641	1304N 06520W	39.9	136.6		FFFF
2333-13590	00000/0000	2-20018/0585	12/21/75	70	4641	1138N 06541W	40.8	135.5		FFFF
2333-13593	00000/0000	2-20018/0586	12/21/75	70	4641	1011N 06601W	41.6	134.4		FFFF
2333-13595	00000/0000	2-20018/0587	12/21/75	70	4641	0844N 06621W	42.5	133.3		FFFF
2333-14002	00000/0000	2-20018/0588	12/21/75	80	4641	0717N 06641W	43.3	132.2		FFFF
2333-14004	00000/0000	2-20018/0589	12/21/75	30	4641	0551N 06701W	44.1	130.9		FFFF
2333-14011	00000/0000	2-20018/0590	12/21/75	40	4641	0424N 06721W	44.8	129.7		FFFF
2333-14013	00000/0000	2-20018/0591	12/21/75	90	4641	0258N 06742W	45.6	128.4		FFFF
2333-15404	00000/0000	2-20018/0592	12/21/75	60	4642	1724N 09006W	37.1	139.5		FFFF
2333-17140	00000/0000	2-20018/0626	12/21/75	0	4643	5146N 10441W	11.5	156.1		FGGG
2333-17142	00000/0000	2-20018/0627	12/21/75	0	4643	5021N 10522W	12.6	155.5		GGGG

KEYS: CLOUD COVER % 0 TO 100 = % CLOUD COVER, ** = NO CLOUD DATA AVAILABLE,
IMAGE QUALITY BLANKS=BAND NOT PRESENT/REQUESTED, G=GOOD, P=POOR, F=FAIR.

02:31 FEB 04, 1976

ERTS-2
STANDARD CATALOG FOR NON-US
FROM 01/01/76 TO 01/31/76

PAGE 0057

OBSERVATION ID	MICROFILM POSITION RBV	ROLL NO./ IN ROLL MSS	DATE ACQUIRED	CLOUD COVER	ORBIT NUMBER	PRINCIPAL POINT OF IMAGE LAT	PRINCIPAL POINT OF IMAGE LONG	SUN ELEV.	SUN AZIM.	IMAGE RBV 123	QUALITY MSS 45678
2334-03415	00000/0000	P-20018/0569	12/22/75	0	4649	2310N	09038E	33.2	142.9		GGGG
2334-03422	00000/0000	2-20018/0570	12/22/75	0	4649	2144N	09016E	34.2	142.1		FFGG
2334-03424	00000/0000	P-20018/0571	12/22/75	10	4649	2017N	08954E	35.2	141.2		GGGG
2334-03431	00000/0000	P-20018/0572	12/22/75	10	4649	1851N	08932E	36.2	140.3		GGGG
2334-03433	00000/0000	P-20018/0573	12/22/75	10	4649	1724N	08911E	37.1	139.4		FGGG
2334-03440	00000/0000	P-20018/0574	12/22/75	30	4649	1558N	08849E	38.0	138.5		GGGG
2334-03442	00000/0000	P-20018/0575	12/22/75	40	4649	1431N	08828E	39.0	137.5		GGGG
2334-03445	00000/0000	2-20018/0576	12/22/75	40	4649	1304N	08807E	39.8	136.5		GGGG
2334-03451	00000/0000	P-20018/0577	12/22/75	80	4649	1137N	08747E	40.7	135.5		GGGG
2334-03454	00000/0000	P-20018/0578	12/22/75	90	4649	1011N	08726E	41.6	134.4		GGGF
2334-03460	00000/0000	2-20018/0579	12/22/75	60	4649	0844N	08706E	42.4	133.3		GGGG
2334-03463	00000/0000	P-20018/0580	12/22/75	40	4649	0717N	08645E	43.2	132.1		FGGG
2334-03465	00000/0000	2-20018/0581	12/22/75	20	4649	0550N	08625E	44.0	130.9		GGGG
2334-03472	00000/0000	P-20018/0582	12/22/75	10	4649	0424N	08605E	44.8	129.6		GGGG
2334-07000	00000/0000	P-20018/0610	12/22/75	100	4651	5144N	04846E	11.5	156.1		FFF
2334-07241	00000/0000	2-20018/0476	12/22/75	70	4651	3135S	02531E	51.4	88.8		GGGG
2334-07244	00000/0000	2-20018/0477	12/22/75	100	4651	3301S	02505E	51.0	87.2		GGGG
2334-08434	00000/0000	2-20018/0598	12/22/75	90	4652	5020N	02215E	12.6	155.4		FFFF
2334-08441	00000/0000	P-20018/0599	12/22/75	90	4652	4855N	02137E	13.8	154.8		FFFF
2334-08534	00000/0000	2-20018/0600	12/22/75	0	4652	1556N	01121E	38.0	138.5		FGGF
2334-08552	00000/0000	P-20018/0601	12/22/75	0	4652	1009N	00957E	41.6	134.4		FFFF
2334-08555	00000/0000	2-20018/0602	12/22/75	10	4652	0842N	00937E	42.4	133.2		FFFF
2334-12334	00000/0000	P-20018/0603	12/22/75	20	4654	3011S	05128W	51.6	90.4		FFFF
2334-12340	00000/0000	P-20018/0604	12/22/75	10	4654	3137S	05153W	51.3	88.8		PPPP
2334-12343	00000/0000	2-20018/0605	12/22/75	20	4654	3301S	05218W	51.0	87.2		FFFF
2334-14042	00000/0000	2-20018/0638	12/22/75	40	4655	1307N	06646W	39.8	136.5		GGGG
2334-14045	00000/0000	P-20018/0639	12/22/75	20	4655	1140N	06707W	40.7	135.5		GGGG
2334-14051	00000/0000	P-20018/0640	12/22/75	20	4655	1013N	06727W	41.5	134.4		GGGG
2334-14054	00000/0000	2-20018/0641	12/22/75	20	4655	0846N	06747W	42.3	133.3		GGGG
2334-14060	00000/0000	P-20018/0642	12/22/75	30	4655	0720N	06808W	43.2	132.1		GGGG
2334-14063	00000/0000	2-20018/0609	12/22/75	20	4655	0553N	06828W	43.9	130.9		FFGF
2334-14115	00000/0000	2-20018/0643	12/22/75	90	4655	1253S	07252W	51.2	111.5		FGGG
2334-14122	00000/0000	2-20018/0644	12/22/75	80	4655	1419S	07312W	51.5	109.8		GGGG
2334-14124	00000/0000	2-20018/0645	12/22/75	10	4655	1545S	07333W	51.8	108.0		FGGG
2334-15351	00000/0000	P-20018/0628	12/22/75	30	4656	5558N	07802W	8.1	158.1		GGGG
2334-15353	00000/0000	P-20018/0629	12/22/75	20	4656	5433N	07850W	9.2	157.3		GGGG

KEYS: CLOUD COVER % 0 TO 100 = % CLOUD COVER, ** = NO CLOUD DATA AVAILABLE.
IMAGE QUALITY BLANKS=BAND NOT PRESENT/REQUESTED. G=GOOD, P=POOR, F=FAIR.

OBSERVATION ID	MICROFILM POSITION RBV	ROLL NO./ IN ROLL MSS	DATE ACQUIRED	CLOUD COVER	SRBIT NUMBER	PRINCIPAL POINT OF IMAGE LAT	PRINCIPAL POINT OF IMAGE LONG	SUN ELEV.	SUN AZIM.	IMAGE RBV 123	QUALITY MSS 45678
2334-15360	00000/0000	2-20018/0630	12/22/75	20	4656	5308N	07936W	10.4	156.7		GGFG
2334-15362	00000/0000	2-20018/0631	12/22/75	80	4656	5143N	08019W	11.5	156.0		GGFG
2334-15365	00000/0000	2-20018/0632	12/22/75	100	4656	5019N	08059W	12.6	155.4		GGGG
2334-15451	00000/0000	2-20018/0646	12/22/75	50	4656	2143N	09028W	34.2	142.0		GGGG
2334-15453	00000/0000	2-20018/0647	12/22/75	30	4656	2016N	09050W	35.2	141.2		GGGG
2334-17182	00000/0000	2-20018/0593	12/22/75	60	4657	5557N	10349W	8.1	158.1		FFFF
2334-17185	00000/0000	2-20018/0594	12/22/75	40	4657	5433N	10437W	9.2	157.3		FFFF
2334-17191	00000/0000	2-20018/0595	12/22/75	10	4657	5309N	10523W	10.4	156.7		FFFF
2334-17194	00000/0000	2-20018/0596	12/22/75	10	4657	5145N	10606W	11.5	156.0		FGGF
2334-17200	00000/0000	2-20018/0597	12/22/75	10	4657	5020N	10648W	12.6	155.4		FGGG
2334-21123	00000/0000	2-20018/0648	12/22/75	10	4659	3843S	17645E	49.3	81.3		GGGG
2334-21132	00000/0000	2-20018/0510	12/22/75	10	4659	4133S	17546E	48.2	78.8		GGFF
2335-00315	00000/0000	2-20018/0606	12/23/75	0	4661	1421S	13152E	51.5	109.8		FFFF
2335-02030	00000/0000	2-20018/0607	12/23/75	0	4662	2731N	11610E	30.1	145.1		FFGG
2335-02033	00000/0000	2-20018/0608	12/23/75	0	4662	2605N	11547E	31.1	144.4		FGGG
2335-05300	00000/0000	2-20018/0611	12/23/75	0	4664	2605N	06409E	31.1	144.3		FG F
2335-07055	00000/0000	2-20018/0664	12/23/75	90	4665	5147N	04720E	11.4	155.9		GGFG
2335-07073	00000/0000	2-20018/0665	12/23/75	80	4665	4607N	04449E	16.0	153.4		GGGG
2335-07075	00000/0000	2-20018/0666	12/23/75	60	4665	4441N	04415E	17.1	152.8		GGGG
2335-07082	00000/0000	2-20018/0667	12/23/75	90	4665	4316N	04342E	18.2	152.2		GGGG
2335-07125	00000/0000	2-20018/0668	12/23/75	100	4665	2731N	03841E	30.1	145.1		FFGF
2335-07132	00000/0000	2-20018/0650	12/23/75	60	4665	2605N	03818E	31.1	144.3		FGGG
2335-07134	00000/0000	2-20018/0612	12/23/75	80	4665	2438N	03755E	32.1	143.6		FFFF
2335-07141	00000/0000	2-20018/0613	12/23/75	80	4665	2311N	03732E	33.1	142.8		FFFF
2335-07143	00000/0000	2-20018/0614	12/23/75	50	4665	2145N	03710E	34.1	142.0		FFFF
2335-07164	00000/0000	2-20018/0615	12/23/75	0	4665	1433N	03523E	38.8	137.4		FFFF
2335-07170	00000/0000	2-20018/0616	12/23/75	0	4665	1306N	03502E	39.7	136.4		FFFF
2335-07173	00000/0000	2-20018/0617	12/23/75	10	4665	1139N	03441E	40.6	135.4		FFFF
2335-07175	00000/0000	2-20018/0618	12/23/75	70	4665	1012N	03421E	41.5	134.3		FFFF
2335-07184	00000/0000	2-20018/0619	12/23/75	0	4665	0720N	03340E	43.1	132.0		FFFF
2335-07191	00000/0000	2-20018/0620	12/23/75	0	4665	0553N	03320E	43.9	130.8		FFFF
2335-07193	00000/0000	2-20018/0621	12/23/75	0	4665	0426N	03300E	44.6	129.6		FFFF
2335-07200	00000/0000	2-20018/0622	12/23/75	0	4665	0259N	03240E	45.4	128.3		FFFF
2335-07282	00000/0000	2-20018/0623	12/23/75	10	4665	2548S	02542E	52.1	95.6		FFFF
2335-07284	00000/0000	2-20018/0624	12/23/75	10	4665	2715S	02518E	51.9	93.9		FFFF
2335-07291	00000/0000	2-20018/0625	12/23/75	40	4665	2841S	02454E	51.7	92.2		FFFF

KEYS: CLOUD COVER % 0 TO 100 = % CLOUD COVER. ** = NO CLOUD DATA AVAILABLE.
IMAGE QUALITY BLANKS=BAND NOT PRESENT/REQUESTED. G=GOOD. P=POOR. F=FAIR.

02:31 FEB 04, '76

ERTS-2
STANDARD CATALOG FOR NON-US
FROM 01/01/76 TO 01/31/76

PAGE 0059

OBSERVATION ID	MICROFILM POSITION RBV	ROLL NO./ IN ROLL MSS	DATE ACQUIRED	CLOUD COVER	ORBIT NUMBER	PRINCIPAL POINT OF IMAGE LAT	PRINCIPAL POINT OF IMAGE LONG	SUN ELEV.	SUN AZIM.	IMAGE RBV 123	QUALITY MSS 45678
2335-09013	00000/0000	2-20018/0651	12/23/75	60	4666	0845N	00812E	42.3	133.2		FGGG
2335-12403	00000/0000	2-20018/0674	12/23/75	40	4668	3424S	05411W	50.5	85.7		FFFF
2335-12410	00000/0000	2-20018/0675	12/23/75	0	4668	3549S	05437W	50.1	84.3		FFPF
2335-14101	00000/0000	2-20018/0676	12/23/75	60	4669	1306N	06813W	39.7	136.4		FGGG
2335-14103	00000/0000	2-20018/0677	12/23/75	70	4669	1139N	06834W	40.6	135.3		GGGG
2335-14110	00000/0000	2-20018/0678	12/23/75	80	4669	1012N	06854W	41.4	134.2		GGGF
2335-14112	00000/0000	2-20018/0679	12/23/75	90	4669	0845N	06914W	42.3	133.1		GGGG
2335-14115	00000/0000	2-20018/0680	12/23/75	80	4669	0718N	06934W	43.1	132.0		GGGG
2335-14121	00000/0000	2-20018/0681	12/23/75	40	4669	0552N	06954W	43.9	130.8		GGGG
2335-14124	00000/0000	2-20018/0682	12/23/75	40	4669	0425N	07014W	44.6	129.5		GGGF
2335-15405	00000/0000	2-20018/0683	12/23/75	30	4670	5559N	07926W	8.0	158.0		FGGG
2335-15412	00000/0000	2-20018/0684	12/23/75	30	4670	5435N	08015W	9.2	157.2		GGFG
2335-15414	00000/0000	2-20018/0685	12/23/75	20	4670	5311N	08101W	10.3	156.6		FGFG
2335-15421	00000/0000	2-20018/0686	12/23/75	10	4670	5146N	08145W	11.4	155.9		GGFG
2335-15423	00000/0000	2-20018/0687	12/23/75	0	4670	5021N	08227W	12.6	155.3		GGFG
2335-15512	00000/0000	2-20018/0688	12/23/75	90	4670	2018N	09214W	35.1	141.1		GGGG
2335-15514	00000/0000	2-20018/0684	12/23/75	70	4670	1852N	09236W	36.0	140.2		FGGG
2335-15521	00000/0000	2-20018/0685	12/23/75	20	4670	1726N	09258W	37.0	139.3		FGGG
2335-17241	00000/0000	2-20018/0732	12/23/75	90	4671	5559N	10515W	8.0	158.0		GGGG
2335-17243	00000/0000	2-20018/0733	12/23/75	20	4671	5435N	10604W	9.2	157.2		GGGG
2335-17250	00000/0000	2-20018/0734	12/23/75	10	4671	5311N	10649W	10.3	156.6		GGGG
2335-17252	00000/0000	2-20018/0735	12/23/75	0	4671	5146N	10733W	11.4	155.9		FGGG
2335-17255	00000/0000	2-20018/0736	12/23/75	0	4671	5021N	10813W	12.6	155.3		FGGG
2335-17314	00000/0000	2-20018/0737	12/23/75	10	4671	3024N	11522W	28.0	146.4		GGGG
2335-21183	00000/0000	2-20018/0686	12/23/75	30	4673	4005S	17451E	48.7	80.2		GGGG
2335-21190	00000/0000	2-20018/0687	12/23/75	10	4673	4130S	17420E	48.1	78.9		GGGF
2335-21192	00000/0000	2-20018/0688	12/23/75	10	4673	4255S	17349E	47.5	77.7		FFFG
2336-00371	00000/0000	2-20018/0652	12/24/75	10	4675	1255S	13048E	51.1	111.4		FGFG
2336-02064	00000/0000	2-20018/0653	12/24/75	0	4676	3442N	11649E	24.8	148.4		GGGG
2336-02071	00000/0000	2-20018/0654	12/24/75	0	4676	3316N	11623E	25.8	147.8		GGGG
2336-02073	00000/0000	2-20018/0655	12/24/75	0	4676	3149N	11557E	26.9	147.1		GGGG
2336-02080	00000/0000	2-20018/0656	12/24/75	0	4676	3023N	11532E	28.0	146.4		GGGG
2336-02082	00000/0000	2-20018/0657	12/24/75	0	4676	2856N	11508E	29.0	145.7		GGGG
2336-02085	00000/0000	2-20018/0658	12/24/75	0	4676	2730N	11444E	30.0	145.0		FGGG
2336-02091	00000/0000	2-20018/0659	12/24/75	0	4676	2604N	11421E	31.1	144.2		GGGG
2336-02094	00000/0000	2-20018/0660	12/24/75	0	4676	2437N	11358E	32.1	143.5		GGGG

ORIGINAL PAGE
OF POOR QUALITY

KEYS: CLOUD COVER % 0 TO 100 = % CLOUD COVER, ** = NO CLOUD DATA AVAILABLE,
IMAGE QUALITY BLANKS=BAND NOT PRESENT/REQUESTED; G=GOOD; P=POOR; F=FAIR.

02:31 FEB 04, 1976

ERTS-2
STANDARD CATALOG FOR NON-US
FROM 01/01/76 TO 01/31/76

PAGE 0060

OBSERVATION ID	MICROFILM ROLL NO./ POSITION RBV	ROLL NO./ IN ROLL MSS	DATE ACQUIRED	CLOUD COVER	ORBIT NUMBER	PRINCIPAL POINT OF IMAGE LAT	PRINCIPAL POINT OF IMAGE LONG	SUN ELEV.	SUN AZIM.	IMAGE RBV	QUALITY MSS
										123	45678
2336-02100	00000/0000	P-20018/0661	12/24/75	0	4676	2311N	11335E	33.1	142.7		GGGG
2336-02130	00000/0000	2-20018/0662	12/24/75	80	4676	1305N	11105E	39.7	136.3		FGGG
2336-02132	00000/0000	P-20018/0663	12/24/75	100	4676	1138N	11045E	40.5	135.3		FGGG
2336-03520	00000/0000	P-20018/0669	12/24/75	10	4677	2729N	08856E	30.0	145.0		GGGG
2336-03523	00000/0000	2-20018/0670	12/24/75	10	4677	2603N	08833E	31.1	144.2		FGGG
2336-03525	00000/0000	P-20018/0671	12/24/75	0	4677	2437N	08810E	32.1	143.4		GGGG
2336-03532	00000/0000	2-20018/0672	12/24/75	0	4677	2310N	08747E	33.1	142.7		FGGG
2336-05313	00000/0000	2-20018/0673	12/24/75	90	4678	4024N	06703E	20.4	150.9		GGGF
2336-07111	00000/0000	2-20018/0895	12/24/75	90	4679	5305N	04635E	10.3	156.5		GGGG
2336-07120	00000/0000	2-20018/0896	12/24/75	80	4679	5017N	04511E	12.6	155.2		GG G
2336-07122	00000/0000	2-20018/0897	12/24/75	90	4679	4852N	04432E	13.7	154.5		GG G
2336-07125	00000/0000	P-20018/0898	12/24/75	100	4679	4727N	04355E	14.9	153.9		GGGG
2336-07131	00000/0000	P-20018/0899	12/24/75	100	4679	4601N	04320E	16.0	153.3		GGGG
2336-07134	00000/0000	P-20018/0883	12/24/75	40	4679	4436N	04247E	17.1	152.7		GGGG
2336-07140	00000/0000	P-20018/0884	12/24/75	50	4679	4311N	04216E	18.2	152.1		GGGG
2336-07184	00000/0000	2-20018/0885	12/24/75	10	4679	2727N	03716E	30.1	144.9		GGGG
2336-07190	00000/0000	2-20018/0886	12/24/75	10	4679	2601N	03652E	31.1	144.2		GGGG
2336-07193	00000/0000	P-20018/0887	12/24/75	30	4679	2434N	03629E	32.1	143.4		GGGG
2336-07195	00000/0000	2-20018/0888	12/24/75	30	4679	2307N	03607E	33.1	142.6		GGGG
2336-07202	00000/0000	P-20018/0889	12/24/75	30	4679	2141N	03544E	34.1	141.8		GGGG
2336-07204	00000/0000	P-20018/0890	12/24/75	10	4679	2015N	03522E	35.1	140.9		GGGG
2336-07211	00000/0000	2-20018/0891	12/24/75	0	4679	1848N	03501E	36.0	140.1		GGGG
2336-07213	00000/0000	2-20018/0738	12/24/75	0	4679	1722N	03440E	37.0	139.2		GGGG
2336-07220	00000/0000	P-20018/0739	12/24/75	0	4679	1555N	03418E	37.9	138.2		GGGG
2336-07222	00000/0000	2-20018/0740	12/24/75	0	4679	1428N	03357E	38.8	137.2		GGGG
2336-07225	00000/0000	2-20018/0741	12/24/75	0	4679	1301N	03336E	39.7	136.2		FGGG
2336-07231	00000/0000	2-20018/0742	12/24/75	10	4679	1134N	03315E	40.6	135.2		GGGG
2336-07234	00000/0000	2-20018/0743	12/24/75	20	4679	1008N	03255E	41.4	134.1		GGGG
2336-07240	00000/0000	2-20018/0744	12/24/75	40	4679	0841N	03234E	42.2	133.0		GGGG
2336-07243	00000/0000	2-20018/0745	12/24/75	40	4679	0715N	03214E	43.0	131.8		GGGG
2336-07245	00000/0000	2-20018/0746	12/24/75	10	4679	0549N	03154E	43.8	130.6		GGGG
2336-07252	00000/0000	2-20018/0747	12/24/75	10	4679	0422N	03133E	44.6	129.4		GGGG
2336-07254	00000/0000	2-20018/0748	12/24/75	10	4679	0255N	03114E	45.3	128.1		GGGG
2336-07261	00000/0000	2-20018/0749	12/24/75	10	4679	0128N	03054E	46.0	126.8		GGFF
2336-07463	00000/0000	P-20018/0750	12/24/75	20	4679	6749S	00229E	32.6	71.4		FGGF
2336-07470	00000/0000	P-20018/0751	12/24/75	10	4679	6907S	00042E	31.6	72.3		GGGG

KEYS: CLOUD COVER % 0 TO 100 = % CLOUD COVER, ** = NO CLOUD DATA AVAILABLE.
IMAGE QUALITY BLANKS=BAND NOT PRESENT/REQUESTED, G=GOOD, P=POOR, F=FAIR.

02:31 FEB 04, '76

ERTS-2
STANDARD CATALOG FOR NON-US
FROM 01/01/76 TO 01/31/76

PAGE 0061

OBSERVATION ID	MICROFILM ROLL NO./ POSITION IN ROLL RBV	ROLL NO./ IN ROLL MSS	DATE ACQUIRED	CLOUD COVER	ORBIT NUMBER	PRINCIPAL POINT OF IMAGE LAT	PRINCIPAL POINT OF IMAGE LONG	SUN ELEV.	SUN AZIM.	IMAGE RBV 123	QUALITY MSS 45678
2336-09024	00000/0000	2-20018/0752	12/24/75	10	4680	2434N	01040E	32.1	143.4		GGGG
2336-09031	00000/0000	2-20018/0753	12/24/75	10	4680	2308N	01018E	33.1	142.6		GGGF
2336-09081	00000/0000	2-20018/0754	12/24/75	30	4680	0548N	00605E	43.8	130.6		GGGG
2336-09083	00000/0000	2-20018/0755	12/24/75	30	4680	0422N	00545E	44.6	129.4		GGGG
2336-10485	00000/0000	2-20018/0756	12/24/75	80	4681	1431N	01739W	38.8	137.3		FGFF
2336-11162	00000/0000	2-20018/0757	12/24/75	100	4681	7721S	07208W	24.4	88.3		FFGG
2336-12450	00000/0000	2-20018/0758	12/24/75	10	4682	3008S	05421W	51.4	90.5		PPPP
2336-12453	00000/0000	2-20018/0759	12/24/75	0	4682	3134S	05445W	51.1	88.9		FFFF
2336-12455	00000/0000	2-20018/0760	12/24/75	0	4682	3259S	05511W	50.8	87.3		FFFF
2336-12462	00000/0000	2-20018/0761	12/24/75	10	4682	3426S	05537W	50.4	85.8		GGGG
2336-12464	00000/0000	2-20018/0762	12/24/75	0	4682	3554S	05604W	50.0	84.3		FFFF
2336-12471	00000/0000	2-20018/0763	12/24/75	0	4682	3719S	05631W	49.6	82.9		GGFG
2336-12473	00000/0000	2-20018/0764	12/24/75	10	4682	3843S	05659W	49.1	81.5		GGFG
2336-14155	00000/0000	2-20018/0892	12/24/75	20	4683	1304N	06940W	39.6	136.2		GGGG
2336-14161	00000/0000	2-20018/0893	12/24/75	20	4683	1137N	07001W	40.5	135.2		GGGG
2336-14164	00000/0000	2-20018/0894	12/24/75	30	4683	1011N	07021W	41.4	134.1		GGGG
2336-17302	00000/0000	2-20018/0765	12/24/75	0	4685	5431N	10731W	9.2	157.1		GGGG
2336-17304	00000/0000	2-20018/0766	12/24/75	30	4685	5307N	10817W	10.3	156.4		GGGG
2336-17313	00000/0000	2-20018/0767	12/24/75	70	4685	5018N	10941W	12.6	155.1		FFFF
2337-03581	00000/0000	2-20018/0807	12/25/75	0	4691	2603N	08706E	31.0	144.1		GGGG
2337-05410	00000/0000	2-20018/0808	12/25/75	70	4692	2729N	06140E	30.0	144.8		GGGG
2337-05413	00000/0000	2-20018/0809	12/25/75	20	4692	2602N	06116E	31.0	144.1		GGGG
2337-06095	00000/0000	2-20018/0810	12/25/75	20	4692	7021S	02310E	30.6	73.3		GGGG
2337-06101	00000/0000	2-20018/0811	12/25/75	0	4692	7137S	02056E	29.6	74.9		GGGG
2337-07165	00000/0000	2-20018/0722	12/25/75	70	4693	5308N	04514E	10.3	156.4		FFFG
2337-07185	00000/0000	2-20018/0723	12/25/75	90	4693	4605N	04157E	15.9	153.2		GGFG
2337-07215	00000/0000	2-20018/0724	12/25/75	10	4693	3606N	03822E	23.7	148.9		FFFG
2337-07235	00000/0000	2-20018/0725	12/25/75	60	4693	2855N	03614E	29.0	145.5		FGGG
2337-07244	00000/0000	2-20018/0812	12/25/75	10	4693	2603N	03527E	31.0	144.1		FGFG
2337-07251	00000/0000	2-20018/0813	12/25/75	10	4693	2436N	03504E	32.0	143.3		GGGG
2337-07253	00000/0000	2-20018/0814	12/25/75	10	4693	2310N	03442E	33.0	142.5		GGGG
2337-07260	00000/0000	2-20018/0815	12/25/75	10	4693	2143N	03420E	34.0	141.7		GGGG
2337-07262	00000/0000	2-20018/0816	12/25/75	10	4693	2017N	03357E	35.0	140.8		FFFF
2337-07292	00000/0000	2-20018/0817	12/25/75	0	4693	1011N	03130E	41.3	134.0		GGGG
2337-07294	00000/0000	2-20018/0818	12/25/75	10	4693	0845N	03110E	42.1	132.9		FGGG
2337-07301	00000/0000	2-20018/0819	12/25/75	10	4693	0719N	03049E	42.9	131.8		GGGG

KEYS: CLOUD COVER % 0 TO 100 = % CLOUD COVER. ** = NO CLOUD DATA AVAILABLE.
IMAGE QUALITY BLANKS=BAD NOT PRESENT/REQUESTED. G=GOOD. P=POOR. F=FAIR.

02:31 FEB 04, 1976

 ERTS-2
 STANDARD CATALOG FOR NON-US
 FROM 01/01/76 TO 01/31/76

PAGE 0062

OBSERVATION ID	MICROFILM POSITION RBV	ROLL NO./ IN ROLL MSS	DATE ACQUIRED	CLOUD COVER	ORBIT NUMBER	PRINCIPAL POINT OF IMAGE		SUN ELEV.	SUN AZIM.	IMAGE RBV 123	QUALITY MSS 45678
						LAT	LONG				
2337-07303	00000/0000	2-20018/0820	12/25/75	0	4693	0552N	03028E	43.7	130.6		GGGG
2337-07310	00000/0000	2-20018/0821	12/25/75	10	4693	0425N	03008E	44.5	129.3		GGGG
2337-07312	00000/0000	2-20018/0822	12/25/75	40	4693	0258N	02948E	45.2	128.0		GGGG
2337-07315	00000/0000	2-20018/0823	12/25/75	70	4693	0131N	02928E	45.9	126.7		GGGG
2337-07321	00000/0000	2-20018/0824	12/25/75	40	4693	0004N	02908E	46.6	125.4		GGGG
2337-07324	00000/0000	2-20018/0825	12/25/75	40	4693	0122S	02849E	47.2	124.0		GGGG
2337-09092	00000/0000	2-20018/0711	12/25/75	10	4694	2144N	00830E	34.0	141.7		GGGG
2337-09094	00000/0000	2-20018/0712	12/25/75	10	4694	2017N	00808E	35.0	140.8		GGGG
2337-09135	00000/0000	2-20018/0713	12/25/75	70	4694	0550N	00440E	43.7	130.6		GGGG
2337-09142	00000/0000	2-20018/0714	12/25/75	60	4694	0424N	00420E	44.5	129.3		GGGG
2337-10432	00000/0000	2-20018/0862	12/25/75	100	4695	5307N	00627W	10.3	156.3		GGGG
2337-10435	00000/0000	2-20018/0863	12/25/75	80	4695	5143N	00709W	11.4	155.7		GGGG
2337-10441	00000/0000	2-20018/0864	12/25/75	50	4695	5019N	00749W	12.6	155.0		GGGG
2337-10444	00000/0000	2-20018/0865	12/25/75	70	4695	4854N	00828W	13.7	154.4		GGGG
2337-12491	00000/0000	2-20018/0866	12/25/75	70	4696	2425S	05413W	51.9	97.3		FFFF
2337-12500	00000/0000	2-20018/0867	12/25/75	10	4696	2717S	05458W	51.7	93.9		PPPP
2337-12502	00000/0000	2-20018/0868	12/25/75	10	4696	2843S	05522W	51.5	92.2		FFFF
2337-12505	00000/0000	2-20018/0869	12/25/75	20	4696	3009S	05546W	51.3	90.5		FFFF
2337-12514	00000/0000	2-20018/0870	12/25/75	10	4696	3300S	05635W	50.7	87.4		FFFF
2337-12520	00000/0000	2-20018/0871	12/25/75	10	4696	3425S	05702W	50.3	85.8		PPPP
2337-12523	00000/0000	2-20018/0872	12/25/75	40	4696	3552S	05729W	49.9	84.4		FGFF
2337-12525	00000/0000	2-20018/0873	12/25/75	50	4696	3718S	05756W	49.5	82.9		FFFF
2337-12532	00000/0000	2-20018/0874	12/25/75	20	4696	3843S	05825W	49.0	81.6		PPPP
2337-13041	00000/0000	2-20018/0875	12/25/75	100	4696	7404S	08741W	27.5	78.9		PGFG
2337-14272	00000/0000	2-20018/0715	12/25/75	50	4697	0709S	07548W	49.3	117.9		FGGG
2337-14275	00000/0000	2-20018/0716	12/25/75	80	4697	0836S	07608W	49.8	116.3		GGGG
2337-14281	00000/0000	2-20018/0717	12/25/75	80	4697	1002S	07629W	50.2	114.7		GGGG
2337-14284	00000/0000	2-20018/0718	12/25/75	90	4697	1128S	07650W	50.6	113.0		FGGG
2337-14290	00000/0000	2-20018/0719	12/25/75	90	4697	1255S	07710W	50.9	111.3		FGGG
2337-14293	00000/0000	2-20018/0720	12/25/75	40	4697	1422S	07731W	51.2	109.6		GGGG
2337-14481	00000/0000	2-20018/0721	12/25/75	90	4697	7620S	12035W	25.4	84.7		FGGG
2337-15524	00000/0000	2-20018/0876	12/25/75	0	4698	5432N	08310W	9.2	157.0		GGFF
2337-15531	00000/0000	2-20018/0877	12/25/75	10	4698	5308N	08356W	10.3	156.3		GGFF
2337-15533	00000/0000	2-20018/0878	12/25/75	50	4698	5143N	08439W	11.4	155.6		PGFG
2337-17360	00000/0000	2-20018/0879	12/25/75	10	4699	5433N	10855W	9.2	157.0		GGGG
2337-17363	00000/0000	2-20018/0880	12/25/75	0	4699	5309N	10941W	10.3	156.3		GGGG

KEYS: CLOUD COVER % 0 TO 100 = % CLOUD COVER. ** = NO CLOUD DATA AVAILABLE.
 IMAGE QUALITY BLANKS=BAND NOT PRESENT/REQUESTED. G=GOOD. P=POOR. F=FAIR.

02131 FEB 04, 1976

ERTS-2
STANDARD CATALOG FOR NON-US
FROM 01/01/76 TO 01/31/76

PAGE 0063

OBSERVATION ID	MICROFILM ROLL NO./ POSITION IN ROLL RBV	DATE ACQUIRED	CLOUD COVER	ORBIT NUMBER	PRINCIPAL POINT OF IMAGE	SUN ELEV.	SUN AZIM.	IMAGE RBV	QUALITY MSS
					LAT LONG			123	45678
2337-17365	00000/0000	2-P0018/0881	12/25/75	10	4699 5144N 11024W	11.4	155.6		GGGG
2337-17372	00000/0000	2-P0018/0882	12/25/75	40	4699 5019N 11106W	12.6	155.0		GGGG
2338-02181	00000/0000	2-P0018/0726	12/26/75	0	4704 3439N 11355E	24.7	148.1		FGGG
2338-02184	00000/0000	2-P0018/0727	12/26/75	20	4704 3313N 11330E	25.8	147.5		GGGG
2338-02190	00000/0000	2-P0018/0728	12/26/75	10	4704 3146N 11304E	26.8	146.8		FGGG
2338-02193	00000/0000	2-P0018/0729	12/26/75	0	4704 3020N 11239E	27.9	146.1		GGGG
2338-02195	00000/0000	2-P0018/0730	12/26/75	0	4704 2854N 11215E	28.9	145.4		FGGG
2338-02202	00000/0000	2-P0018/0731	12/26/75	0	4704 2728N 11151E	30.0	144.7		GGGG
2338-04083	00000/0000	2-P0018/0900	12/26/75	50	4705 1010N 08142E	41.3	133.9		FFGF
2338-04090	00000/0000	2-P0018/0901	12/26/75	70	4705 0843N 08122E	42.1	132.8		PPPP
2338-04092	00000/0000	2-P0018/0902	12/26/75	50	4705 0716N 08102E	42.9	131.6		FFGF
2338-04095	00000/0000	2-P0018/0903	12/26/75	80	4705 0549N 08041E	43.7	130.4		FFFF
2338-07223	00000/0000	2-P0018/0944	12/26/75	70	4707 5307N 04346E	10.3	156.2		FGGG
2338-07230	00000/0000	2-P0018/0945	12/26/75	60	4707 5143N 04303E	11.4	155.6		FGGG
2338-07235	00000/0000	2-P0018/0933	12/26/75	80	4707 4853N 04143E	13.7	154.3		GGGG
2338-07241	00000/0000	2-P0018/0904	12/26/75	100	4707 4729N 04105E	14.8	153.7		GGGG
2338-07244	00000/0000	2-P0018/0905	12/26/75	100	4707 4604N 04030E	15.9	153.1		FGGG
2338-07250	00000/0000	2-P0018/0906	12/26/75	80	4707 4438N 03956E	17.1	152.4		GFFF
2338-07253	00000/0000	2-P0018/0907	12/26/75	90	4707 4313N 03923E	18.2	151.8		FGGG
2338-07430	00000/0000	2-P0018/0908	12/26/75	100	4707 1714S 02337E	51.5	106.1		FFFF
2338-07432	00000/0000	2-P0018/0909	12/26/75	70	4707 1841S 02316E	51.7	104.3		GFG
2338-07435	00000/0000	2-P0018/0910	12/26/75	30	4707 2007S 02255E	51.8	102.6		FGGG
2338-07441	00000/0000	2-P0018/0911	12/26/75	30	4707 2133S 02233E	51.8	100.8		FGGG
2338-07444	00000/0000	2-P0018/0912	12/26/75	40	4707 2300S 02211E	51.8	99.1		FGGG
2338-07450	00000/0000	2-P0018/0913	12/26/75	10	4707 2425S 02148E	51.8	97.3		FGGF
2338-07453	00000/0000	2-P0018/0914	12/26/75	10	4707 2551S 02125E	51.7	95.6		FFFF
2338-07455	00000/0000	2-P0018/0915	12/26/75	10	4707 2717S 02101E	51.6	93.9		FGGF
2338-09114	00000/0000	2-P0018/0934	12/26/75	20	4708 3312N 01014E	25.8	147.4		GGGG
2338-09120	00000/0000	2-P0018/0935	12/26/75	30	4708 3147N 00949E	26.8	146.8		GGGG
2338-09152	00000/0000	2-P0018/0936	12/26/75	80	4708 2016N 00641E	34.9	140.7		FFGF
2338-09175	00000/0000	2-P0018/0937	12/26/75	50	4708 1136N 00435E	40.4	135.0		FGGG
2338-09182	00000/0000	2-P0018/0405	12/26/75	80	4708 1010N 00414E	41.2	133.9		GGFG
2338-09184	00000/0000	2-P0018/0406	12/26/75	90	4708 0843N 00354E	42.1	132.8		FFPG
2338-09191	00000/0000	2-P0018/0407	12/26/75	70	4708 0716N 00333E	42.9	131.6		FGPG
2338-09193	00000/0000	2-P0018/0408	12/26/75	70	4708 0550N 00312E	43.6	130.4		FGPG
2338-10491	00000/0000	2-P0018/0409	12/26/75	80	4709 5307N 00753W	10.3	156.2		GGGG

ORIGINAL PAGE IS
OF POOR QUALITY

KEYS: CLOUD COVER % 0 TO 100 = % CLOUD COVER; ** = NO CLOUD DATA AVAILABLE.
IMAGE QUALITY BLANKS=BAND NOT PRESENT/REQUESTED. G=GOOD. P=POOR. F=FAIR.

02:31 FEB 04, 1976

 ERTS-2
 STANDARD CATALOG FOR NON-US
 FROM 01/01/76 TO 01/31/76

PAGE 0064

OBSERVATION ID	MICROFILM POSITION RBV	ROLL NO./ IN ROLL MSS	DATE ACQUIRED	CLOUD COVER	ORBIT NUMBER	PRINCIPAL POINT OF IMAGE		SUN ELEV.	SUN AZIM.	IMAGE RBV	QUALITY MSS
						LAT	LONG				
2338-10493	00000/0000	2-20018/0410	12/26/75	90	4709	5143N	00835W	11.5	155.5		GGGG
2338-10500	00000/0000	2-20018/0411	12/26/75	70	4709	5018N	00916W	12.6	154.9		GGGG
2338-10502	00000/0000	2-20018/0412	12/26/75	80	4709	4853N	00955W	13.7	154.3		GGGG
2338-12552	00000/0000	2-20018/0413	12/26/75	10	4710	2552S	05602W	51.7	95.6		GFGG
2338-12554	00000/0000	2-20018/0414	12/26/75	10	4710	2718S	05625W	51.5	93.9		GFGG
2338-12561	00000/0000	2-20018/0415	12/26/75	50	4710	2845S	05648W	51.4	92.2		FFGG
2338-12563	00000/0000	2-20018/0416	12/26/75	90	4710	3010S	05712W	51.1	90.6		FPGG
2338-12570	00000/0000	2-20018/0417	12/26/75	70	4710	3136S	05737W	50.9	88.9		PPPG
2338-12572	00000/0000	2-20018/0418	12/26/75	20	4710	3302S	05802W	50.5	87.4		FPGG
2338-12581	00000/0000	2-20018/0419	12/26/75	0	4710	3552S	05856W	49.8	84.4		FQFF
2338-12584	00000/0000	2-20018/0420	12/26/75	0	4710	3717S	05924W	49.4	83.0		GGFF
2338-14331	00000/0000	2-20018/0938	12/26/75	70	4711	0710S	07714W	49.2	117.8		FFGG
2338-14333	00000/0000	2-20018/0939	12/26/75	70	4711	0836S	07734W	49.7	116.2		PPPP
2338-14340	00000/0000	2-20018/0940	12/26/75	70	4711	1002S	07754W	50.1	114.6		PPPP
2338-15583	00000/0000	2-20018/0421	12/26/75	10	4712	5432N	08436W	9.2	156.9		GFGG
2338-15585	00000/0000	2-20018/0422	12/26/75	10	4712	5307N	08522W	10.3	156.2		FFGG
2338-15592	00000/0000	2-20018/0423	12/26/75	10	4712	5143N	08605W	11.4	155.5		GFGG
2338-15594	00000/0000	2-20018/0424	12/26/75	10	4712	5018N	08645W	12.6	154.9		GGGG
2338-21364	00000/0000	2-20018/0941	12/26/75	70	4715	4257S	16932E	47.2	78.0		GGGG
2338-21370	00000/0000	2-20018/0942	12/26/75	70	4715	4421S	16900E	46.6	76.9		FFFF
2338-21373	00000/0000	2-20018/0943	12/26/75	70	4715	4545S	16826E	45.9	75.8		FGGG
2339-02244	00000/0000	2-20018/0946	12/27/75	20	4718	3145N	11137E	26.8	146.7		GGGG
2339-02251	00000/0000	2-20018/0947	12/27/75	70	4718	3019N	11112E	27.9	146.0		GGGG
2339-04094	00000/0000	2-20018/1231	12/27/75	0	4719	2602N	08413E	31.0	143.8		GGGG
2339-04101	00000/0000	2-20018/1232	12/27/75	0	4719	2435N	08349E	32.0	143.0		GGGG
2339-04142	00000/0000	2-20018/1233	12/27/75	50	4719	1009N	08015E	41.2	133.8		GFGG
2339-04144	00000/0000	2-20018/1234	12/27/75	50	4719	0843N	07955E	42.0	132.7		GFGG
2339-04151	00000/0000	2-20018/1235	12/27/75	10	4719	0716N	07935E	42.8	131.5		GFGG
2339-04365	00000/0000	2-20018/1236	12/27/75	0	4719	6628S	05127E	33.4	71.0		GFGG
2339-05494	00000/0000	2-20018/1237	12/27/75	50	4720	3729N	06147E	22.5	149.3		FFGG
2339-05500	00000/0000	2-20018/1238	12/27/75	30	4720	3604N	06119E	23.6	148.6		GFGG
2339-05503	00000/0000	2-20018/1239	12/27/75	10	4720	3438N	06052E	24.7	148.0		FFGG
2339-05505	00000/0000	2-20018/1240	12/27/75	0	4720	3312N	06026E	25.8	147.3		GFGG
2339-05512	00000/0000	2-20018/1241	12/27/75	0	4720	3145N	06001E	26.8	146.7		GGGG
2339-05514	00000/0000	2-20018/1242	12/27/75	0	4720	3019N	05936E	27.9	146.0		GFGG
2339-05521	00000/0000	2-20018/1243	12/27/75	0	4720	2853N	05912E	28.9	145.3		FFFF

KEYS: CLOUD COVER % 0 TO 100 = % CLOUD COVER. ** = NO CLOUD DATA AVAILABLE.
 IMAGE QUALITY BLANKS=BAND NOT PRESENT/REQUESTED. G=GOOD. P=POOR. F=FAIR.

02:31 FEB 04, '76

ERTS-2
STANDARD CATALOG FOR NON-US
FROM 01/01/76 TO 01/31/76

PAGE 0065

OBSERVATION ID	MICROFILM POSITION RBV	ROLL NO. / IN ROLL MSS	DATE ACQUIRED	CLOUD COVER	ORBIT NUMBER	PRINCIPAL POINT OF IMAGE LAT	PRINCIPAL POINT OF IMAGE LONG	SUN FLEV.	SUN AZIM.	IMAGE RBV 123	QUALITY MSS 45678
2339-07302	00000/0000	2-20018/1244	12/27/75	100	4721	4600N	03903E	15.9	152.9		FGFG
2339-07420	00000/0000	2-20018/1245	12/27/75	90	4721	0550N	02736E	43.6	130.3		FGFF
2339-07423	00000/0000	2-20018/1246	12/27/75	80	4721	0424N	02716E	44.3	129.1		FFGG
2339-07425	00000/0000	2-20018/1247	12/27/75	70	4721	0257N	02656E	45.0	127.8		FGGG
2339-07432	00000/0000	2-20018/1248	12/27/75	70	4721	0130N	02635E	45.7	126.5		GGGF
2339-09134	00000/0000	2-20018/0768	12/27/75	10	4722	4602N	01315E	15.9	152.9		GGGG
2339-09140	00000/0000	2-20018/0769	12/27/75	20	4722	4437N	01241E	17.1	152.3		GGGG
2339-09143	00000/0000	2-20018/0770	12/27/75	10	4722	4311N	01208E	18.2	151.7		GFGG
2339-09145	00000/0000	2-20018/0771	12/27/75	10	4722	4146N	01137E	19.3	151.1		GFGG
2339-09193	00000/0000	2-20018/0772	12/27/75	0	4722	2601N	00645E	30.9	143.8		GGGG
2339-09195	00000/0000	2-20018/0773	12/27/75	0	4722	2435N	00622E	32.0	143.0		GGGG
2339-09202	00000/0000	2-20018/0774	12/27/75	0	4722	2309N	00559E	32.9	142.2		GGGG
2339-09204	00000/0000	2-20018/0916	12/27/75	0	4722	2143N	00537E	33.9	141.4		GGGG
2339-09211	00000/0000	2-20018/0917	12/27/75	0	4722	2016N	00515E	34.9	140.5		GGGG
2339-09213	00000/0000	2-20018/0918	12/27/75	0	4722	1849N	00453E	35.8	139.7		GGGG
2339-09220	00000/0000	2-20018/0919	12/27/75	0	4722	1722N	00432E	36.8	138.8		GGGG
2339-09222	00000/0000	2-20018/0920	12/27/75	30	4722	1556N	00411E	37.7	137.8		GGGG
2339-09225	00000/0000	2-20018/0921	12/27/75	10	4722	1429N	00350E	38.6	136.9		FGGG
2339-09231	00000/0000	2-20018/0922	12/27/75	10	4722	1302N	00329E	39.5	135.9		GGGG
2339-09240	00000/0000	2-20018/0923	12/27/75	10	4722	1009N	00248E	41.2	133.7		GGGG
2339-09243	00000/0000	2-20018/0924	12/27/75	10	4722	0843N	00228E	42.0	132.6		FGGG
2339-09245	00000/0000	2-20018/0925	12/27/75	30	4722	0716N	00207E	42.8	131.5		GFGF
2339-09252	00000/0000	2-20018/0926	12/27/75	70	4722	0549N	00147E	43.6	130.3		GFGG
2339-13015	00000/0000	2-20018/0927	12/27/75	40	4724	2844S	05815W	51.2	92.2		FFGG
2339-13022	00000/0000	2-20018/0928	12/27/75	20	4724	3010S	05839W	51.0	90.6		FFFF
2339-13024	00000/0000	2-20018/0929	12/27/75	50	4724	3137S	05904W	50.7	89.0		GGGG
2339-13033	00000/0000	2-20018/0930	12/27/75	60	4724	3427S	05955W	50.1	85.9		PPPP
2339-13040	00000/0000	2-20018/0931	12/27/75	10	4724	3553S	06022W	49.7	84.4		FFFF
2339-13042	00000/0000	2-20018/0932	12/27/75	50	4724	3718S	06051W	49.2	83.0		PPPP
2339-14235	00000/0000	2-20018/1249	12/27/75	90	4725	4437N	06447W	17.1	152.3		GGFF
2339-17475	00000/0000	2-20018/1130	12/27/75	80	4727	5306N	11236W	10.3	156.0		FGFG
2339-17482	00000/0000	2-20018/1131	12/27/75	80	4727	5142N	11319W	11.5	155.4		GFGG
2339-17484	00000/0000	2-20018/1132	12/27/75	70	4727	5017N	11400W	12.6	154.7		GGFG
2340-02323	00000/0000	2-20018/0775	12/28/75	10	4732	2433N	10811E	31.9	142.9		GGGG
2340-02341	00000/0000	2-20018/0776	12/28/75	20	4732	1848N	10642E	35.8	139.6		GGGG
2340-02344	00000/0000	2-20018/0777	12/28/75	60	4732	1722N	10620E	36.7	138.7		GGGG

KEYS: CLOUD COVER % 0 TO 100 = % CLOUD COVER. ** = NO CLOUD DATA AVAILABLE.
IMAGE QUALITY BLANKS=BAND NOT PRESENT/REQUESTED. G=GOOD. P=POOR. F=FAIR.

02:31 FEB 04, 1976

ERTS-2
STANDARD CATALOG FOR NON-US
FROM 01/01/76 TO 01/31/76

PAGE 0066

OBSERVATION ID	MICROFILM POSITION RBV	ROLL NO. IN ROLL MSS	DATE ACQUIRED	CLOUD COVER	ORBIT NUMBER	PRINCIPAL POINT OF IMAGE LAT LONG	SUN ELEV.	SUN AZIM.	IMAGE RBV 123	QUALITY MSS 45678
2340-02350	00000/0000	2-P0018/0778	12/28/75	20	4732	1555N 10559E	37.7	137.7		
2340-02353	00000/0000	2-P0018/0779	12/28/75	10	4732	1428N 10538E	38.6	136.7		GGGG
2340-02355	00000/0000	2-P0018/0780	12/28/75	10	4732	1301N 10517E	39.4	135.7		GGGG
2340-02362	00000/0000	2-P0018/0781	12/28/75	20	4732	1134N 10456E	40.3	134.7		GGGG
2340-04150	00000/0000	2-P0018/0783	12/28/75	20	4733	1007N 10436E	41.1	133.6		GGGG
2340-04164	00000/0000	2-P0018/0784	12/28/75	0	4733	2726N 08308E	29.9	144.4		GGGG
2340-05552	00000/0000	2-P0018/0785	12/28/75	90	4734	2141N 08137E	33.9	141.3		GGGG
2340-05555	00000/0000	2-P0018/0786	12/28/75	70	4734	3727N 06021E	22.5	149.1		GGGG
2340-05561	00000/0000	2-P0018/0787	12/28/75	20	4734	3602N 05954E	23.6	148.5		GGGG
2340-05564	00000/0000	2-P0018/0788	12/28/75	10	4734	3436N 05927E	24.7	147.8		GGGG
2340-05570	00000/0000	2-P0018/0789	12/28/75	10	4734	3310N 05900E	25.8	147.2		GGGG
2340-05573	00000/0000	2-P0018/0790	12/28/75	10	4734	3144N 05835E	26.8	146.5		GGGG
2340-05575	00000/0000	2-P0018/0791	12/28/75	10	4734	3018N 05809E	27.9	145.8		GGGG
2340-05582	00000/0000	2-P0018/0792	12/28/75	10	4734	2853N 05745E	28.9	145.1		GGGG
2340-05584	00000/0000	2-P0018/0793	12/28/75	10	4734	2726N 05720E	29.9	144.4		GGGG
2340-06025	00000/0000	2-P0018/0794	12/28/75	10	4734	2600N 05657E	30.9	143.6		GGGG
2340-06032	00000/0000	2-P0018/0795	12/28/75	10	4734	1135N 05320E	40.3	134.7		GGGG
2340-06034	00000/0000	2-P0018/0796	12/28/75	10	4734	1008N 05300E	41.1	133.6		GGGG
2340-07340	00000/0000	2-P0018/0966	12/28/75	100	4735	0841N 05240E	41.9	132.5		GGGG
2340-07343	00000/0000	2-P0018/0967	12/28/75	100	4735	5304N 04050E	10.4	156.0		GGGG
2340-07345	00000/0000	2-P0018/0968	12/28/75	90	4735	5140N 04007E	11.5	155.3		GGGG
2340-07354	00000/0000	2-P0018/0969	12/28/75	20	4735	5016N 03927E	12.6	154.6		GGGG
2340-07361	00000/0000	2-P0018/0970	12/28/75	10	4735	4726N 03811E	14.8	153.4		GGGG
2340-07363	00000/0000	2-P0018/0971	12/28/75	10	4735	4601N 03736E	16.0	152.8		GGGG
2340-08102	00000/0000	2-P0018/0972	12/28/75	90	4735	4436N 03702E	17.1	152.2		GGGG
2340-08104	00000/0000	2-P0018/0973	12/28/75	90	4735	7021S 00701W	30.3	73.9		GGGG
2340-09192	00000/0000	2-P0018/0948	12/28/75	0	4736	7136S 00917W	29.3	75.3		GGGG
2340-09301	00000/0000	2-P0018/0949	12/28/75	10	4736	4601N 01148E	16.0	152.8		GGGG
2340-09304	00000/0000	2-P0018/0950	12/28/75	30	4736	0841N 00101E	41.9	132.5		GGGG
2340-09310	00000/0000	2-P0018/0951	12/28/75	20	4736	0715N 00041E	42.7	131.3		GGGG
2340-09313	00000/0000	2-P0018/0952	12/28/75	20	4736	0548N 00021E	43.5	130.1		GGGG
2340-09315	00000/0000	2-P0018/0953	12/28/75	30	4736	0421N 00000E	44.2	128.9		GGGG
2340-09322	00000/0000	2-P0018/0954	12/28/75	30	4736	0255N 00019W	45.0	127.6		GGGG
2340-11003	00000/0000	2-P0018/0698	12/28/75	70	4737	0128N 00039W	45.6	126.3		GGGG
2340-11010	00000/0000	2-P0018/0699	12/28/75	30	4737	5304N 01043W	10.4	155.9		GGGG
						5140N 01126W	11.5	155.3		GGGG

KEYS: CLOUD COVER % 0 TO 100 = % CLOUD COVER, ** = NO CLOUD DATA AVAILABLE,
IMAGE QUALITY BLANKS=BAND NOT PRESENT/REQUESTED, G=GOOD, P=POOR, F=FAIR.

02131 FEB 04, 1976

ERTS-2
STANDARD CATALOG FOR NBN-US
FROM 01/01/76 TO 01/31/76

PAGE 0067

OBSERVATION ID	MICROFILM POSITION RBV	ROLL NO. / IN ROLL MSS	DATE ACQUIRED	CLOUD COVER	ORBIT NUMBER	PRINCIPAL POINT OF IMAGE LAT	PRINCIPAL POINT OF IMAGE LONG	SUN ELEV.	SUN AZIM.	IMAGE RBV 123	QUALITY MSS 45678
2340-11012	00000/0000	2-20018/0700	12/		7	5015N	01207W	12.6	154.6		GGFF
2340-13080	00000/0000	2-20018/0701	12/28/75	0	4738	3008S	06006W	50.9	90.6		PPPP
2340-13082	00000/0000	2-20018/0702	12/28/75	0	4738	3133S	06031W	50.6	89.0		FFFF
2340-13085	00000/0000	2-20018/0703	12/28/75	0	4738	3259S	06056W	50.3	87.5		GGGG
2340-13091	00000/0000	2-20018/0704	12/28/75	0	4738	3425S	06123W	50.0	86.0		GGGG
2340-13100	00000/0000	2-20018/0705	12/28/75	0	4738	3715S	06217W	49.1	83.1		GGGG
2340-13103	00000/0000	2-20018/0689	12/28/75	0	4738	3840S	06246W	48.7	81.8		FGGG
2340-13105	00000/0000	2-20018/0690	12/28/75	10	4738	4005S	06316W	48.1	80.5		GGGG
2340-13117	00000/0000	2-20018/0691	12/28/75	30	4738	4130S	06346W	47.6	79.2		FGGG
2340-13114	00000/0000	2-20018/0692	12/28/75	20	4738	4255S	06417W	47.0	78.1		GGGG
2340-13121	00000/0000	2-20018/0693	12/28/75	10	4738	4421S	06449W	46.4	77.0		GGGG
2340-13123	00000/0000	2-20018/0694	12/28/75	20	4738	4546S	06523W	45.8	76.0		GGGG
2340-13130	00000/0000	2-20018/0695	12/28/75	40	4738	4709S	06558W	45.1	75.0		FFGF
2340-13132	00000/0000	2-20018/0696	12/28/75	90	4738	4833S	06634W	44.4	74.1		GGGF
2340-14432	00000/0000	2-20018/0706	12/28/75	70	4739	0248S	07905W	47.5	122.1		GGFG
2340-14434	00000/0000	2-20018/0707	12/28/75	50	4739	0414S	07925W	48.0	120.7		GGGG
2340-14452	00000/0000	2-20018/0708	12/28/75	60	4739	1001S	08047W	49.9	114.4		GF F
2340-14455	00000/0000	2-20018/0709	12/28/75	50	4739	1127S	08107W	50.2	112.8		GGFG
2340-16184	00000/0000	2-20018/0697	12/28/75	70	4740	2434N	09820W	31.9	142.8		G
2340-17531	00000/0000	2-20018/0797	12/28/75	70	4741	5430N	11316W	9.2	156.6		GGGG
2340-17534	00000/0000	2-20018/0798	12/28/75	90	4741	5306N	11401W	10.4	155.9		GGGG
2340-17540	00000/0000	2-20018/0799	12/28/75	80	4741	5142N	11445W	11.5	155.2		GGGG
2340-17543	00000/0000	2-20018/0800	12/28/75	50	4741	5017N	11526W	12.6	154.6		GGGG
2340-17595	00000/0000	2-20018/0801	12/28/75	10	4741	3145N	12209W	26.8	146.4		GGGG
2340-23291	00000/0000	2-20018/0710	12/28/75	80	4744	3552S	14315E	49.5	84.5		GGFG
2341-02364	00000/0000	2-20018/0955	12/29/75	10	4746	3021N	10821E	27.8	145.7		GGGG
2341-02391	00000/0000	2-20018/0956	12/29/75	10	4746	2144N	10602E	33.8	141.2		GGGG
2341-02393	00000/0000	2-20018/0957	12/29/75	10	4746	2017N	10540E	34.8	140.3		FGGG
2341-02400	00000/0000	2-20018/0958	12/29/75	20	4746	1850N	10518E	35.7	139.4		GGGG
2341-02402	00000/0000	2-20018/0959	12/29/75	10	4746	1724N	10456E	36.7	138.5		FGGG
2341-02405	00000/0000	2-20018/0960	12/29/75	0	4746	1558N	10435E	37.6	137.6		FGGG
2341-02411	00000/0000	2-20018/0961	12/29/75	0	4746	1430N	10414E	38.5	136.6		FGGG
2341-02414	00000/0000	2-20018/0962	12/29/75	10	4746	1304N	10353E	39.4	135.6		FGGG
2341-02420	00000/0000	2-20018/0963	12/29/75	50	4746	1137N	10333E	40.2	134.6		FGGG
2341-02423	00000/0000	2-20018/0964	12/29/75	50	4746	1011N	10312E	41.1	133.5		FGGG
2341-04204	00000/0000	2-20018/0293	12/29/75	20	4747	2729N	08144E	29.9	144.3		FGGG

KEYS: CLOUD COVER % 0 TO 100 = % CLOUD COVER. ** = NO CLOUD DATA AVAILABLE.
IMAGE QUALITY BLANKS=BAND NOT PRESENT/REQUESTED. G=GOOD. P=POOR. F=FAIR.

ORIGINAL PAGE IS
OF POOR QUALITY

02:31 FEB 04, 1976

ERTS-2
STANDARD CATALOG FOR NON-US
FROM 01/01/76 TO 01/31/76

PAGE 0068

OBSERVATION ID	MICROFILM POSITION RBV	ROLL NO./ IN ROLL MSS	DATE ACQUIRED	CLOUD COVER	ORBIT NUMBER	PRINCIPAL POINT OF IMAGE LAT	PRINCIPAL POINT OF IMAGE LONG	SUN FLEV.	SUN AZIM.	IMAGE RBV 123	QUALITY MSS 45678
2341-04211	00000/0000	2-20018/0294	12/29/75	10	4747	2603N	08120E	30.9	143.5		GGGF
2341-04213	00000/0000	2-20018/0295	12/29/75	0	4747	2437N	08057E	31.9	142.8		GFFG
2341-06033	00000/0000	2-20018/0296	12/29/75	90	4748	2855N	05618E	28.8	145.0		GPFG
2341-06040	00000/0000	2-20018/0297	12/29/75	80	4748	2729N	05554E	29.9	144.3		GFFG
2341-06042	00000/0000	2-20018/0298	12/29/75	60	4748	2602N	05531E	30.9	143.5		GFGF
2341-06081	00000/0000	2-20018/0299	12/29/75	40	4748	1304N	05216E	39.4	135.6		FGGG
2341-06083	00000/0000	2-20018/0300	12/29/75	50	4748	1138N	05155E	40.2	134.6		FGFG
2341-06090	00000/0000	2-20018/0301	12/29/75	60	4748	1012N	05135E	41.0	133.5		FFGG
2341-06324	00000/0000	2-20018/0302	12/29/75	100	4748	7019S	01731E	30.3	73.9		GFFG
2341-06331	00000/0000	2-20018/0303	12/29/75	90	4748	7135S	01518E	29.3	75.3		FFFF
2341-07394	00000/0000	2-20018/0304	12/29/75	100	4749	5308N	03925E	10.3	155.8		GGGG
2341-07401	00000/0000	2-20018/0305	12/29/75	100	4749	5143N	03843E	11.5	155.2		FGGG
2341-07403	00000/0000	2-20018/0306	12/29/75	100	4749	5018N	03802E	12.6	154.5		GGFG
2341-07524	00000/0000	2-20018/0307	12/29/75	10	4749	0844N	02523E	41.9	132.4		GGGG
2341-07530	00000/0000	2-20018/0308	12/29/75	20	4749	0717N	02503E	42.6	131.2		GGFF
2341-08001	00000/0000	2-20018/0309	12/29/75	40	4749	1715S	01918E	51.2	105.9		GFFF
2341-08003	00000/0000	2-20018/0310	12/29/75	10	4749	1841S	01857E	51.3	104.2		GGGF
2341-08171	00000/0000	2-20018/0311	12/29/75	100	4749	7400S	01603W	27.3	79.2		FFGG
2341-09244	00000/0000	2-20018/1031	12/29/75	0	4750	4728N	01059E	14.8	153.3		GGGG
2341-09251	00000/0000	2-20018/1032	12/29/75	20	4750	4604N	01023E	15.9	152.7		GGGG
2341-09335	00000/0000	2-20018/1033	12/29/75	10	4750	1556N	00119E	37.6	137.6		GGGG
2341-09351	00000/0000	2-20018/1312	12/29/75	30	4750	1137N	00016E	40.2	134.5		FFFF
2341-09353	00000/0000	2-20018/1313	12/29/75	10	4750	1011N	00004W	41.0	133.5		FFFF
2341-09360	00000/0000	2-20018/0974	12/29/75	10	4750	0844N	00024W	41.9	132.4		GFGF
2341-09362	00000/0000	2-20018/0975	12/29/75	50	4750	0717N	00045W	42.6	131.2		GGGG
2341-13114	00000/0000	2-20018/0976	12/29/75	40	4752	2259S	05935W	51.4	98.9		FFFF
2341-13120	00000/0000	2-20018/0977	12/29/75	0	4752	2424S	05958W	51.4	97.2		FFFF
2341-13123	00000/0000	2-20018/0978	12/29/75	0	4752	2551S	06020W	51.3	95.5		FFFF
2341-13132	00000/0000	2-20018/0979	12/29/75	0	4752	2842S	06107W	51.0	92.2		GGGG
2341-13134	00000/0000	2-20018/0980	12/29/75	0	4752	3008S	06131W	50.8	90.6		GGGG
2341-13141	00000/0000	2-20018/0981	12/29/75	0	4752	3133S	06156W	50.5	89.0		GGGG
2341-13143	00000/0000	2-20018/0982	12/29/75	0	4752	3258S	06221W	50.2	87.5		GGGG
2341-13150	00000/0000	2-20018/0983	12/29/75	0	4752	3424S	06247W	49.8	86.0		GGGG
2341-13155	00000/0000	2-20018/0984	12/29/75	0	4752	3714S	06342W	49.0	83.1		GGGG
2341-13161	00000/0000	2-20018/0985	12/29/75	0	4752	3839S	06410W	48.5	81.8		GGGG
2341-13164	00000/0000	2-20018/0986	12/29/75	0	4752	4005S	06439W	48.0	80.5		PPPP

KEYS: CLBD COVER % 0 TO 100 * % CLOUD COVER, ** = NO CLOUD DATA AVAILABLE.
IMAGE QUALITY BLANKS=BAND NOT PRESENT/REQUESTED, G=GOOD, P=POOR, F=FAIR.

02:31 FEB 04, 1976

ERTS-2
STANDARD CATALOG FOR NON-US
FROM 01/01/76 TO 01/31/76

PAGE 0069

OBSERVATION ID	MICROFILM ROLL NO./ POSITION IN ROLL RBV	DATE ACQUIRED	CLOUD COVER	ORBIT NUMBER	PRINCIPAL POINT OF IMAGE LAT	PRINCIPAL POINT OF IMAGE LONG	SUN ELEV.	SUN AZIM.	IMAGE RBV 123	QUALITY MSS 45678
2341-13170	00000/0000 2-20018/0987	12/29/75	10	4752	4129S	06509W	47.5	79.3		GGFF
2341-13173	00000/0000 2-20018/0988	12/29/75	40	4752	4254S	06541W	46.9	78.1		FGGG
2341-13175	00000/0000 2-20018/0989	12/29/75	10	4752	4419S	06614W	46.3	77.0		FGGG
2341-13182	00000/0000 2-20018/0990	12/29/75	30	4752	4544S	06648W	45.6	76.0		FGGG
2341-13184	00000/0000 2-20018/0991	12/29/75	40	4752	4709S	06723W	45.0	75.1		FGGG
2341-13191	00000/0000 2-20018/0992	12/29/75	100	4752	4833S	06759W	44.3	74.2		FGGG
2341-14331	00000/0000 2-20018/0997	12/29/75	30	4753	5143N	06432W	11.5	155.1		FGFg
2341-14334	00000/0000 2-20018/0998	12/29/75	10	4753	5019N	06513W	12.6	154.5		FGGG
2341-14340	00000/0000 2-20018/0999	12/29/75	10	4753	4854N	06551W	13.7	153.9		GGGG
2341-14370	00000/0000 2-20018/1000	12/29/75	70	4753	3856N	06942W	21.4	149.6		GGGG
2341-14372	00000/0000 2-20018/1001	12/29/75	100	4753	3731N	07011W	22.5	148.9		GGGG
2341-14375	00000/0000 2-20018/1002	12/29/75	90	4753	3605N	07038W	23.6	148.3		GGGG
2341-14381	00000/0000 2-20018/1003	12/29/75	90	4753	3439N	07105W	24.7	147.7		GGGG
2341-16154	00000/0000 2-20018/1004	12/29/75	70	4754	5432N	08855W	9.2	156.5		FFFG
2341-16160	00000/0000 2-20018/1005	12/29/75	70	4754	5307N	08940W	10.3	155.8		GGGG
2341-16163	00000/0000 2-20018/1006	12/29/75	100	4754	5143N	09023W	11.5	155.1		GGGG
2341-16165	00000/0000 2-20018/1007	12/29/75	100	4754	5018N	09103W	12.6	154.5		FGFg
2341-16242	00000/0000 2-20018/0965	12/29/75	10	4754	2436N	09946W	31.9	142.7		GGGG
2341-17590	00000/0000 2-20018/0802	12/29/75	80	4755	5432N	11442W	9.2	156.5		PGGG
2341-17592	00000/0000 2-20018/0803	12/29/75	90	4755	5308N	11528W	10.3	155.8		GGG
2341-17595	00000/0000 2-20018/0804	12/29/75	70	4755	5144N	11611W	11.5	155.1		GGG
2341-18001	00000/0000 2-20018/0805	12/29/75	100	4755	5019N	11652W	12.6	154.5		GGG
2341-18051	00000/0000 2-20018/0806	12/29/75	20	4755	3314N	12310W	25.7	147.0		PGFF
2341-23350	00000/0000 2-20018/1314	12/29/75	30	4758	3552S	14149E	49.4	84.5		FFFF
2342-00531	00000/0000 2-20018/1315	12/30/75	20	4759	5018N	13952E	12.6	154.4		FFFF
2342-00534	00000/0000 2-20018/1316	12/30/75	50	4759	4853N	13914E	13.7	153.8		FFFF
2342-00540	00000/0000 2-20018/1317	12/30/75	20	4759	4728N	13837E	14.8	153.2		FFFF
2342-07453	00000/0000 2-20018/1034	12/30/75	40	4763	5307N	03800E	10.4	155.7		GGGG
2342-07455	00000/0000 2-20018/1035	12/30/75	50	4763	5142N	03718E	11.5	155.0		GGGG
2342-07462	00000/0000 2-20018/1036	12/30/75	90	4763	5017N	03637E	12.6	154.4		GGFF
2342-07464	00000/0000 2-20018/1008	12/30/75	100	4763	4852N	03558E	13.7	153.8		FFGG
2342-07471	00000/0000 2-20018/1009	12/30/75	100	4763	4727N	03522E	14.9	153.1		FGGG
2342-07473	00000/0000 2-20018/1010	12/30/75	80	4763	4602N	03447E	16.0	152.5		GGGG
2342-07480	00000/0000 2-20018/1011	12/30/75	80	4763	4436N	03413E	17.1	151.9		GGGG
2342-07580	00000/0000 2-20018/1012	12/30/75	0	4763	1011N	02420E	41.0	133.3		GGGG
2342-07582	00000/0000 2-20018/1013	12/30/75	0	4763	0844N	02400E	41.8	132.2		GGFG

KEYS: CLOUD COVER % 0 TO 100 = % CLOUD COVER. ** = NO CLOUD DATA AVAILABLE.
IMAGE QUALITY BLANKS=BAND NOT PRESENT/REQUESTED. G=GOOD. P=POOR. F=FAIR.

02131 FEB 04, 1976

ERTS-2
STANDARD CATALOG FOR NON-US
FROM 01/01/76 TO 01/31/76

PAGE 0070

OBSERVATION ID	MICROFILM POSITION RBV	ROLL NO./ IN ROLL MSS	DATE ACQUIRED	CLOUD COVER	ORBIT NUMBER	PRINCIPAL POINT OF IMAGE LAT	LONG	SUN ELEV.	SUN AZIM.	IMAGE RBV 123	QUALITY MSS. 45678
2342-07585	00000/0000	2-20018/1014	12/30/75	0	4763	0717N	02339E	42.6	131.1		GGGG
2342-08050	00000/0000	2-20018/1015	12/30/75	90	4763	1421S	01834E	50.7	109.2		GGFG
2342-08053	00000/0000	2-20018/1016	12/30/75	70	4763	1548S	01813E	50.9	107.5		GGGG
2342-08055	00000/0000	2-20018/1017	12/30/75	60	4763	1715S	01753E	51.1	105.8		GGGG
2342-08062	00000/0000	2-20018/1018	12/30/75	60	4763	1842S	01732E	51.2	104.1		GGGG
2342-09393	00000/0000	2-20018/1037	12/30/75	10	4764	1556N	00007W	37.5	137.4		GFGG
2342-09400	00000/0000	2-20018/1038	12/30/75	10	4764	1429N	00027W	38.4	136.4		GGPG
2342-13181	00000/0000	2-20018/1019	12/30/75	10	4766	2552S	06147W	51.2	95.5		FFFG
2342-13184	00000/0000	2-20018/1020	12/30/75	10	4766	2717S	06211W	51.0	93.8		PPPP
2342-13193	00000/0000	2-20018/1021	12/30/75	0	4766	3008S	06259W	50.6	90.5		GGGG
2342-13195	00000/0000	2-20018/1022	12/30/75	0	4766	3134S	06324W	50.4	89.0		PPPF
2342-13220	00000/0000	2-20018/1023	12/30/75	10	4766	3841S	06538W	48.4	81.8		GGG
2342-13222	00000/0000	2-20018/1024	12/30/75	10	4766	4006S	06607W	47.9	80.5		GGG
2342-13225	00000/0000	2-20018/1025	12/30/75	10	4766	4131S	06638W	47.3	79.3		GGG
2342-13231	00000/0000	2-20018/1026	12/30/75	10	4766	4256S	06710W	46.8	78.2		GGG
2342-13234	00000/0000	2-20018/1027	12/30/75	20	4766	4421S	06743W	46.2	77.1		GGG
2342-13240	00000/0000	2-20018/1028	12/30/75	20	4766	4546S	06816W	45.5	76.1		FFG
2342-14395	00000/0000	2-20018/0993	12/30/75	40	4767	4853N	06719W	13.7	153.7		GGGG
2342-14440	00000/0000	2-20018/0994	12/30/75	70	4767	3438N	07232W	24.7	147.5		GGGG
2342-14442	00000/0000	2-20018/0995	12/30/75	70	4767	3312N	07258W	25.7	146.9		GGGG
2342-14445	00000/0000	2-20018/0996	12/30/75	50	4767	3146N	07324W	26.8	146.2		GGFG
2342-14551	00000/0000	2-20018/1029	12/30/75	20	4767	0415S	08218W	47.9	120.4		GGGP
2342-14554	00000/0000	2-20018/1030	12/30/75	40	4767	0542S	08238W	48.4	118.9		FFGF
2342-23404	00000/0000	2-20018/1039	12/30/75	0	4772	3551S	14023E	49.2	84.5		GGGG
2342-23411	00000/0000	2-20018/1040	12/30/75	10	4772	3715S	13955E	48.8	83.1		GGFG
2342-23413	00000/0000	2-20018/1041	12/30/75	10	4772	3841S	13927E	48.3	81.8		GGGG
2343-00592	00000/0000	2-20018/1042	12/31/75	0	4773	4852N	13747E	13.8	153.7		GGGG
2343-00595	00000/0000	2-20018/1043	12/31/75	0	4773	4727N	13711E	14.9	153.0		GGGG
2343-01001	00000/0000	2-20018/1044	12/31/75	0	4773	4602N	13635E	16.0	152.4		GGGG
2343-01004	00000/0000	2-20018/1045	12/31/75	0	4773	4437N	13601E	17.1	151.8		GGGG
2343-01010	00000/0000	2-20018/1046	12/31/75	10	4773	4311N	13528E	18.2	151.2		GGGG
2343-01013	00000/0000	2-20018/1047	12/31/75	10	4773	4146N	13457E	19.3	150.6		GGGF
2343-01015	00000/0000	2-20018/1048	12/31/75	30	4773	4020N	13426E	20.4	150.0		GGGG
2343-02503	00000/0000	2-20018/1049	12/31/75	0	4774	2141N	10308E	33.8	140.8		GGGG
2343-02510	00000/0000	2-20018/1050	12/31/75	0	4774	2015N	10246E	34.8	140.0		GGGG
2343-02512	00000/0000	2-20018/1051	12/31/75	0	4774	1849N	10225E	35.7	139.4		GGGG

KEYS: CLOUD COVER % 0 TO 100 = % CLOUD COVER, ** = NO CLOUD DATA AVAILABLE.
IMAGE QUALITY BLANKS=BAND NOT PRESENT/REQUESTED, G=GOOD, P=POOR, F=FAIR.

02:31 FEB 04, 1976

ERTS-2
STANDARD CATALOG FOR NON-US
FROM 01/01/76 TO 01/31/76

PAGE 0071

OBSERVATION ID	MICROFILM POSITION RBV	ROLL NO. / IN ROLL MSS	DATE ACQUIRED	CLOUD COVER	ORBIT NUMBER	PRINCIPAL POINT OF IMAGE LAT LONG	SUN ELEV.	SUN AZIM.	IMAGE RBV 123	QUALITY MSS 45678
2343-02515	00000/0000	2-20018/1052	12/31/75	0	4774	1722N 10203E	36.6	138.2		GGGG
2343-04324	00000/0000	2-20018/1053	12/31/75	0	4775	2600N 07828E	30.9	143.2		GGGG
2343-04330	00000/0000	2-20018/1054	12/31/75	0	4775	2434N 07805E	31.8	142.4		GGGG
2343-04333	00000/0000	2-20018/1055	12/31/75	0	4775	2307N 07742E	32.8	141.6		GGGG
2343-04351	00000/0000	2-20018/1056	12/31/75	0	4775	1721N 07614E	36.6	138.2		GGGG
2343-04353	00000/0000	2-20018/1057	12/31/75	0	4775	1555N 07553E	37.5	137.3		GGGG
2343-04360	00000/0000	2-20018/1058	12/31/75	0	4775	1429N 07533E	38.4	136.3		GGGG
2343-06191	00000/0000	2-20018/1117	12/31/75	20	4776	1428N 04942E	38.4	136.3		GGG
2343-06194	00000/0000	2-20018/1118	12/31/75	20	4776	1302N 04921E	39.3	135.3		FGG
2343-06200	00000/0000	2-20018/1119	12/31/75	10	4776	1136N 04901E	40.1	134.2		FFGG
2343-06203	00000/0000	2-20018/1120	12/31/75	10	4776	1010N 04841E	41.0	133.2		FGFG
2343-06205	00000/0000	2-20018/1121	12/31/75	30	4776	0843N 04821E	41.8	132.0		FGGG
2343-06212	00000/0000	2-20018/1122	12/31/75	20	4776	0716N 04801E	42.5	130.9		FGGG
2343-06214	00000/0000	2-20018/1123	12/31/75	40	4776	0549N 04741E	43.3	129.7		FGGG
2343-06221	00000/0000	2-20018/1124	12/31/75	20	4776	0423N 04721E	44.0	128.5		FGGG
2343-07523	00000/0000	2-20018/1079	12/31/75	90	4777	4851N 03431E	13.8	153.6		FGGF
2343-07525	00000/0000	2-20018/1080	12/31/75	100	4777	4727N 03354E	14.9	153.0		GGGG
2343-08041	00000/0000	2-20018/1102	12/31/75	10	4777	0843N 02233E	41.8	132.0		FGFF
2343-08043	00000/0000	2-20018/1103	12/31/75	50	4777	0716N 02212E	42.5	130.9		FFGF
2343-08050	00000/0000	2-20018/1104	12/31/75	70	4777	0549N 02152E	43.3	129.7		FGGF
2343-08052	00000/0000	2-20018/1105	12/31/75	100	4777	0423N 02132E	44.0	128.5		FGFF
2343-08055	00000/0000	2-20018/1106	12/31/75	100	4777	0257N 02111E	44.7	127.2		FGFF
2343-08061	00000/0000	2-20018/1107	12/31/75	100	4777	0130N 02051E	45.4	125.9		FGFF
2343-13224	00000/0000	2-20018/1108	12/31/75	20	4780	2134S 06206W	51.2	100.5		FFFF
2343-13231	00000/0000	2-20018/1109	12/31/75	0	4780	2300S 06228W	51.2	98.8		FFFF
2343-13233	00000/0000	2-20018/1110	12/31/75	10	4780	2425S 06251W	51.1	97.1		FFFF
2343-13240	00000/0000	2-20018/1111	12/31/75	10	4780	2552S 06314W	51.1	95.4		FFFF
2343-13260	00000/0000	2-20018/1112	12/31/75	10	4780	3301S 06513W	49.9	87.4		FFFF
2343-13263	00000/0000	2-20018/1113	12/31/75	10	4780	3426S 06540W	49.6	85.9		FGFF
2343-13265	00000/0000	2-20018/1114	12/31/75	10	4780	3550S 06607W	49.2	84.5		FFFF
2343-13272	00000/0000	2-20018/1115	12/31/75	10	4780	3715S 06635W	48.7	83.1		FFFF
2343-13274	00000/0000	2-20018/1116	12/31/75	10	4780	3841S 06704W	48.3	81.8		FFFF
2343-14453	00000/0000	2-20018/1126	12/31/75	80	4781	4851N 06847W	13.8	153.6		FGFG
2343-14510	00000/0000	2-20018/1127	12/31/75	40	4781	3018N 07516W	27.8	145.3		FGGG
2343-14512	00000/0000	2-20018/1128	12/31/75	30	4781	2852N 07540W	28.8	144.6		GGGG
2343-14515	00000/0000	2-20018/1129	12/31/75	20	4781	2726N 07605W	29.9	143.9		GGGG

KEYS: CLOUD COVER % 0 TO 100 * X CLOUD COVER. ** = NO CLOUD DATA AVAILABLE.
 IMAGE QUALITY BLANKS=BAND NOT PRESENT/REQUESTED. G=GOOD. P=POOR. F=FAIR.

ORIGINAL PAGE IS
OF POOR QUALITY

02131 FEB 04, 1976

ERTS-2
STANDARD CATALOG FOR NON-US
FROM 01/01/76 TO 01/31/76

PAGE 0072

OBSERVATION ID	MICROFILM POSITION RBV	ROLL NO. IN ROLL MSS	DATE ACQUIRED	CLOUD COVER	ORBIT NUMBER	PRINCIPAL POINT OF IMAGE LAT	PRINCIPAL POINT OF IMAGE LONG	SUN ELEV.	SUN AZIM.	IMAGE RBV	QUALITY MSS
2343-23463	00000/0000	2-20018/1081	12/31/75	20	4786	3554S	13859E	49.1	84.5		
2344-01060	00000/0000	2-20018/1082	01/01/76	40	4787	4557N	13507E	16.1	152.2		GGFG
2344-01062	00000/0000	2-20018/1083	01/01/76	10	4787	4432N	13433E	17.2	151.6		GGGG
2344-01065	00000/0000	2-20018/1084	01/01/76	20	4787	4306N	13400E	18.3	151.0		GGGG
2344-01071	00000/0000	2-20018/1085	01/01/76	50	4787	4141N	13329E	19.4	150.4		GGFG
2344-04373	00000/0000	2-20018/1086	01/01/76	60	4789	2847N	07746E	28.9	144.5		FFFG
2344-04400	00000/0000	2-20018/1087	01/01/76	0	4789	2010N	07528E	34.8	139.8		GGFG
2344-06500	00000/0000	2-20018/1147	01/01/76	80	4790	7024S	01300E	29.9	74.3		GGGG
2344-06502	00000/0000	2-20018/1148	01/01/76	100	4790	7140S	01045E	28.9	75.7		FFFF
2344-07572	00000/0000	2-20018/1133	01/01/76	100	4791	5135N	03421E	11.6	154.7		FF F
2344-07575	00000/0000	2-20018/1134	01/01/76	90	4791	5011N	03341E	12.8	154.1		FF F
2344-07581	00000/0000	2-20018/1135	01/01/76	100	4791	4846N	03302E	13.9	153.4		FF F
2344-07584	00000/0000	2-20018/1136	01/01/76	100	4791	4721N	03225E	15.0	152.8		FFFF
2344-07590	00000/0000	2-20018/1137	01/01/76	100	4791	4556N	03149E	16.1	152.2		FFF
2344-08031	00000/0000	2-20018/1138	01/01/76	100	4791	3140N	02659E	26.8	145.9		FFFF
2344-08034	00000/0000	2-20018/1139	01/01/76	40	4791	3014N	02634E	27.9	145.2		FFFF
2344-13321	00000/0000	2-20018/1140	01/01/76	90	4794	3431S	06709W	49.4	85.8		FFFF
2344-13323	00000/0000	2-20018/1141	01/01/76	50	4794	3556S	06735W	49.0	84.4		FFFF
2344-13330	00000/0000	2-20018/1142	01/01/76	20	4794	3721S	06803W	48.6	83.1		FFFF
2344-13332	00000/0000	2-20018/1143	01/01/76	0	4794	3846S	06832W	48.1	81.7		FFFF
2344-13335	00000/0000	2-20018/1144	01/01/76	0	4794	4011S	06902W	47.6	80.5		FFFF
2344-13341	00000/0000	2-20018/1145	01/01/76	30	4794	4137S	06932W	47.0	79.3		FFFF
2344-14512	00000/0000	2-20018/1190	01/01/76	80	4795	4846N	07016W	13.9	153.4		GGGG
2344-14573	00000/0000	2-20018/1191	01/01/76	0	4795	2720N	07731W	29.9	143.7		GGGG
2344-14580	00000/0000	2-20018/1192	01/01/76	10	4795	2554N	07755W	30.9	142.9		GGGG
2344-14582	00000/0000	2-20018/1193	01/01/76	20	4795	2428N	07818W	31.9	142.2		FFGG
2344-18172	00000/0000	2-20018/1125	01/01/76	60	4797	5012N	12113W	12.8	154.0		FFFF
2344-18552	00000/0000	2-20018/1146	01/01/76	80	4797	7724S	17305E	23.8	89.4		FFFG
2345-01121	00000/0000	2-20018/1059	01/02/76	20	4801	4434N	13307E	17.2	151.5		GGFG
2345-01123	00000/0000	2-20018/1060	01/02/76	0	4801	4309N	13234E	18.3	150.9		GGGG
2345-01130	00000/0000	2-20018/1061	01/02/76	0	4801	4143N	13203E	19.4	150.3		GGGG
2345-01132	00000/0000	2-20018/1062	01/02/76	0	4801	4018N	13132E	20.4	149.7		GGGG
2345-03020	00000/0000	2-20018/1063	01/02/76	0	4802	2139N	10015E	33.8	140.5		GGGG
2345-03023	00000/0000	2-20018/1064	01/02/76	0	4802	2013N	09953E	34.7	139.6		GGGG
2345-03025	00000/0000	2-20018/1065	01/02/76	0	4802	1847N	09931E	35.7	138.7		GGFG
2345-03032	00000/0000	2-20018/1066	01/02/76	0	4802	1721N	09910E	36.6	137.8		GGFG

KEYS: CLOUD COVER % 0 TO 100 = % CLOUD COVER. ** = NO CLOUD DATA AVAILABLE.
 IMAGE QUALITY BLANKS=BAND NOT PRESENT/REQUESTED. G=GOOD. P=POOR. F=FAIR.

02:31 FEB 04, 1976

 ERTS-2
 STANDARD CATALOG FOR NON-US
 FROM 01/01/76 TO 01/31/76

PAGE 0073

OBSERVATION ID	MICROFILM ROLL NO./ POSITION IN ROLL RBV	ROLL NO./ MSS	DATE ACQUIRED	CLOUD COVER	ORBIT NUMBER	PRINCIPAL POINT OF IMAGE LAT	PRINCIPAL POINT OF IMAGE LONG	SUN ELEV.	SUN AZIM.	IMAGE RBV	QUALITY MSS 123 45678
2345-03034	00000/0000	2-20018/1067	01/02/76	10	4802	1553N	09849E	37.5	136.9		GGGG
2345-03041	00000/0000	2-20018/1068	01/02/76	10	4802	1426N	09828E	38.4	135.9		GGGG
2345-04431	00000/0000	2-20018/1069	01/02/76	0	4803	2850N	07622E	28.9	144.4		GGFG
2345-04434	00000/0000	2-20018/1070	01/02/76	0	4803	2724N	07558E	29.9	143.6		GGGG
2345-04440	00000/0000	2-20018/1071	01/02/76	0	4803	2558N	07534E	30.9	142.9		GGGG
2345-04443	00000/0000	2-20018/1072	01/02/76	0	4803	2432N	07511E	31.9	142.1		GGGG
2345-04445	00000/0000	2-20018/1073	01/02/76	0	4803	2306N	07448E	32.8	141.3		GGGG
2345-04452	00000/0000	2-20018/1074	01/02/76	0	4803	2139N	07426E	33.8	140.5		GGGG
2345-04454	00000/0000	2-20018/1075	01/02/76	0	4803	2013N	07404E	34.7	139.6		GGGG
2345-06295	00000/0000	2-20018/1076	01/02/76	20	4804	1720N	04733E	36.6	137.8		FGGG
2345-06301	00000/0000	2-20018/1077	01/02/76	20	4804	1554N	04712E	37.5	136.9		FGGG
2345-06304	00000/0000	2-20018/1078	01/02/76	10	4804	1428N	04651E	38.4	135.9		GGGG
2345-08024	00000/0000	2-20018/1278	01/02/76	90	4805	5302N	03339E	10.5	155.3		GGFF
2345-08030	00000/0000	2-20018/1279	01/02/76	90	4805	5138N	03256E	11.7	154.6		GGFG
2345-08033	00000/0000	2-20018/1280	01/02/76	70	4805	5013N	03215E	12.8	154.0		GGFF
2345-08124	00000/0000	2-20018/1264	01/02/76	10	4805	1846N	02205E	35.7	138.7		GGGG
2345-08130	00000/0000	2-20018/1265	01/02/76	10	4805	1721N	02144E	36.6	137.8		GGFF
2345-08133	00000/0000	2-20018/1266	01/02/76	10	4805	1554N	02123E	37.5	136.9		GGGG
2345-08135	00000/0000	2-20018/1267	01/02/76	20	4805	1427N	02101E	38.4	135.9		GGGG
2345-08142	00000/0000	2-20018/1268	01/02/76	10	4805	1301N	02041E	39.2	134.9		GGGG
2345-08144	00000/0000	2-20018/1269	01/02/76	10	4805	1134N	02020E	40.1	133.8		FGGG
2345-08151	00000/0000	2-20018/1270	01/02/76	0	4805	1007N	01959E	40.9	132.8		GGGG
2345-09571	00000/0000	2-20018/1271	01/02/76	10	4806	1425N	00448W	38.4	135.9		GGGG
2345-09574	00000/0000	2-20018/1272	01/02/76	70	4806	1259N	00509W	39.2	134.9		FGGG
2345-09580	00000/0000	2-20018/1273	01/02/76	80	4806	1133N	00529W	40.1	133.8		GFGG
2345-09583	00000/0000	2-20018/1274	01/02/76	80	4806	1006N	00550W	40.9	132.7		GGGG
2345-13343	00000/0000	2-20018/1275	01/02/76	90	4808	2301S	06520W	50.9	98.5		GGGG
2345-13350	00000/0000	2-20018/1276	01/02/76	90	4808	2426S	06543W	50.9	96.9		GGGG
2345-14570	00000/0000	2-20018/1226	01/02/76	0	4809	4849N	07140W	13.9	153.3		GG
2345-19010	00000/0000	2-20018/1277	01/02/76	80	4811	7722S	17150E	23.7	89.3		GGFF
2346-08082	00000/0000	2-20018/1149	01/03/76	20	4819	5301N	03211E	10.6	155.1		FGFG
2346-08085	00000/0000	2-20018/1150	01/03/76	30	4819	5137N	03128E	11.7	154.5		FGGG
2346-08091	00000/0000	2-20018/1151	01/03/76	40	4819	5012N	03048E	12.8	153.8		FGGG
2346-08094	00000/0000	2-20018/1250	01/03/76	10	4819	4848N	03010E	14.0	153.2		FG G
2346-08100	00000/0000	2-20018/1251	01/03/76	10	4819	4722N	02934E	15.1	152.5		FGFG
2346-08103	00000/0000	2-20018/1252	01/03/76	40	4819	4557N	02858E	16.2	151.9		GGFG

KEYS: CLOUD COVER % 0 TO 100 = % CLOUD COVER. ** = NO CLOUD DATA AVAILABLE.
 IMAGE QUALITY BLANKS=BAND NOT PRESENT/REQUESTED. G=GOOD. P=POOR. F=FAIR.

02131 FEB 04, '76

ERTS-2
STANDARD CATALOG FOR NON-US
FROM 01/01/76 TO 01/31/76

PAGE 0074

OBSERVATION ID	MICROFILM POSITION RBV	ROLL NO./ IN ROLL MSS	DATE ACQUIRED	CLOUD COVER	ORBIT NUMBER	PRINCIPAL POINT OF IMAGE LAT	PRINCIPAL POINT OF IMAGE LONG	SUN ELEV.	SUN AZIM.	IMAGE RBV 123	QUALITY MSS 45678
2346-08105	00000/0000	2-20018/1253	01/03/76	100	4819	4432N	02824E	17.3	151.3		
2346-08153	00000/0000	2-20018/1254	01/03/76	10	4819	2849N	02316E	28.9	144.2		GGFG
2346-08155	00000/0000	2-20018/1255	01/03/76	10	4819	2722N	02252E	29.9	143.4		GGFG
2346-08162	00000/0000	2-20018/1256	01/03/76	10	4819	2556N	02229E	30.9	142.7		GGGG
2346-08205	00000/0000	2-20018/1257	01/03/76	0	4819	1005N	01832E	40.9	132.6		GGGG
2346-08212	00000/0000	2-20018/1258	01/03/76	10	4819	0839N	01812E	41.7	131.4		GGGG
2346-08214	00000/0000	2-20018/1259	01/03/76	30	4819	0712N	01752E	42.4	130.3		FGGG
2346-08221	00000/0000	2-20018/1260	01/03/76	30	4819	0546N	01731E	43.2	129.1		GGGG
2346-08223	00000/0000	2-20018/1261	01/03/76	30	4819	0419N	01711E	43.9	127.9		GGGG
2346-15024	00000/0000	2-20018/1263	01/03/76	100	4823	4847N	07308W	14.0	153.1		FGFG
2346-16442	00000/0000	2-20018/1227	01/03/76	10	4824	5425N	09609W	9.5	155.8		GGGG
2346-16444	00000/0000	2-20018/1228	01/03/76	20	4824	5301N	09655W	10.6	155.1		FGGG
2346-16451	00000/0000	2-20018/1229	01/03/76	10	4824	5137N	09738W	11.8	154.4		FGGG
2346-16453	00000/0000	2-20018/1230	01/03/76	50	4824	5012N	09818W	12.9	153.8		FGGG
2346-18305	00000/0000	2-20018/1262	01/03/76	100	4825	4307N	12703W	18.4	150.6		FGGG
2347-03133	00000/0000	2-20018/1152	01/04/76	10	4830	2136N	09722E	33.8	140.1		FGGG
2347-03135	00000/0000	2-20018/1153	01/04/76	10	4830	2010N	09701E	34.8	139.2		FGGG
2347-03142	00000/0000	2-20018/1154	01/04/76	10	4830	1844N	09639E	35.7	138.4		FGGG
2347-03144	00000/0000	2-20018/1155	01/04/76	0	4830	1717N	09618E	36.6	137.4		FFFF
2347-03151	00000/0000	2-20018/1156	01/04/76	10	4830	1551N	09556E	37.5	136.5		FFFF
2347-03165	00000/0000	2-20018/1157	01/04/76	30	4830	1006N	09433E	40.9	132.4		FFFF
2347-03171	00000/0000	2-20018/1158	01/04/76	20	4830	0839N	09413E	41.6	131.3		FFFF
2347-03174	00000/0000	2-20018/1159	01/04/76	20	4830	0712N	09353E	42.4	130.1		FFFF
2347-03180	00000/0000	2-20018/1160	01/04/76	60	4830	0545N	09332E	43.2	128.9		FFFF
2347-03183	00000/0000	2-20018/1161	01/04/76	100	4830	0418N	09312E	43.9	127.7		FFFF
2347-04530	00000/0000	2-20018/1162	01/04/76	0	4831	3431N	07510E	24.8	146.8		GGGG
2347-04533	00000/0000	2-20018/1163	01/04/76	0	4831	3305N	07444E	25.8	146.1		FGGG
2347-04535	00000/0000	2-20018/1164	01/04/76	0	4831	3140N	07418E	26.9	145.4		FGGG
2347-04542	00000/0000	2-20018/1165	01/04/76	0	4831	3014N	07353E	27.9	144.7		FGGG
2347-04544	00000/0000	2-20018/1166	01/04/76	10	4831	2848N	07329E	28.9	144.0		FGGG
2347-04562	00000/0000	2-20018/1167	01/04/76	0	4831	2303N	07156E	32.9	140.9		FGGG
2347-06403	00000/0000	2-20018/1294	01/04/76	10	4832	2008N	04523E	34.8	139.2		F
2347-06405	00000/0000	2-20018/1295	01/04/76	20	4832	1842N	04501E	35.7	138.3		FFFF
2347-06412	00000/0000	2-20018/1296	01/04/76	10	4832	1717N	04439E	36.6	137.4		FFFF
2347-06414	00000/0000	2-20018/1297	01/04/76	20	4832	1551N	04418E	37.5	136.5		FFFF
2347-06421	00000/0000	2-20018/1298	01/04/76	40	4832	1424N	04357E	38.4	135.5		FGGG

KEYS: CLOUD COVER % 0 TO 100 = % CLOUD COVER. * * * NO CLOUD DATA AVAILABLE.
IMAGE QUALITY BLANKS=BAND NOT PRESENT/REQUESTED. G=GOOD. P=POOR. F=FAIR.

02:31 FEB 04, 1976

ERTS-2
STANDARD CATALOG FOR NON-US
FROM 01/01/76 TO 01/31/76

PAGE 0075

OBSERVATION	MICROFILM POSITION RBV	ROLL NO. / IN ROLL MSS	DATE ACQUIRED	CLOUD COVER	ORBIT NUMBER	PRINCIPAL POINT OF IMAGE LAT LONG	SUN ELEV.	SUN AZIM.	IMAGE RBV 123	QUALITY MSS-45678
2347-06423	00000/0000	2-20018/1299	01/04/76	70	4832	1258N 04337E	39.2	134.5		FFFF
2347-06430	00000/0000	2-20018/1300	01/04/76	90	4832	1131N 04316E	40.0	133.4		FFFF
2347-06432	00000/0000	2-20018/1301	01/04/76	50	4832	1004N 04255E	40.9	132.4		FFFF
2347-06435	00000/0000	2-20018/1302	01/04/76	50	4832	0838N 04235E	41.6	131.2		FFFF
2347-06441	00000/0000	2-20018/1303	01/04/76	30	4832	0712N 04215E	42.4	130.1		FFFF
2347-06444	00000/0000	2-20018/1304	01/04/76	10	4832	0545N 04155E	43.1	128.9		FFFF
2347-06453	00000/0000	2-20018/1305	01/04/76	0	4832	0251N 04115E	44.5	126.4		FFFF
2347-06455	00000/0000	2-20018/1306	01/04/76	10	4832	0125N 04055E	45.2	125.1		FFFF
2347-06462	00000/0000	2-20018/1307	01/04/76	60	4832	0000N 04035E	45.8	123.7		FFFF
2347-06464	00000/0000	2-20018/1308	01/04/76	90	4832	0127S 04015E	46.4	122.4		FFFF
2347-06471	00000/0000	2-20018/1309	01/04/76	80	4832	0253S 03955E	47.0	120.9		FF F
2347-06473	00000/0000	2-20018/1310	01/04/76	70	4832	0420S 03935E	47.5	119.5		FF P
2347-06480	00000/0000	2-20018/1311	01/04/76	60	4832	0547S 03915E	48.0	118.0		FF P
2347-08141	00000/0000	2-20018/1281	01/04/76	100	4833	5300N 03046E	10.7	155.0		GG G
2347-08155	00000/0000	2-20018/1282	01/04/76	90	4833	4720N 02806E	15.1	152.4		GGGG
2347-08161	00000/0000	2-20018/1283	01/04/76	60	4833	4555N 02731E	16.2	151.8		GGGF
2347-08270	00000/0000	2-20018/1284	01/04/76	0	4833	0837N 01646E	41.6	131.2		GGGG
2347-09581	00000/0000	2-20018/1285	01/04/76	90	4834	5010N 00332E	12.9	153.6		GGGF
2347-09584	00000/0000	2-20018/1286	01/04/76	100	4834	4846N 00254E	14.0	153.0		GGGF
2347-15074	00000/0000	2-20018/1318	01/04/76	40	4837	5134N 07316W	11.8	154.3		FFPF
2347-15080	00000/0000	2-20018/1319	01/04/76	40	4837	5010N 07357W	12.9	153.6		FFFF
2347-16500	00000/0000	2-20018/1451	01/04/76	90	4838	5423N 09738W	9.6	155.6		GGFG
2347-16503	00000/0000	2-20018/1452	01/04/76	70	4838	5259N 09823W	10.7	154.9		GGGG
2347-16505	00000/0000	2-20018/1453	01/04/76	30	4838	5135N 09905W	11.8	154.2		GGGG
2347-19123	00000/0000	2-20018/1287	01/04/76	90	4839	7722S 16848E	23.4	89.6		GGFG
2348-04584	00000/0000	2-20018/1288	01/05/76	0	4845	3429N 07343E	24.9	146.6		FGGF
2348-06455	00000/0000	2-20018/1289	01/05/76	20	4846	2135N 04418E	33.8	139.9		PGGG
2348-06461	00000/0000	2-20018/1290	01/05/76	10	4846	2009N 04356E	34.8	139.0		PGGG
2348-06464	00000/0000	2-20018/1291	01/05/76	10	4846	1842N 04334E	35.7	138.1		FGFG
2348-06593	00000/0000	2-20018/1292	01/05/76	10	4846	2557S 03249E	50.4	94.9		FGFF
2348-07000	00000/0000	2-20018/1293	01/05/76	70	4846	2723S 03225E	50.3	93.2		FGFF
2348-08195	00000/0000	2-20018/1320	01/05/76	10	4847	5257N 02917E	10.8	154.8		FGFG
2348-08202	00000/0000	2-20018/1375	01/05/76	0	4847	5133N 02834E	11.9	154.2		GGGG
2348-08204	00000/0000	2-20018/1376	01/05/76	0	4847	5009N 02754E	13.0	153.5		GGGG
2348-08211	00000/0000	2-20018/1377	01/05/76	10	4847	4844N 02715E	14.1	152.9		FGFG
2348-15241	00000/0000	2-20018/1378	01/05/76	70	4851	1421N 08635W	38.4	135.2		FGFG

ORIGINAL PAGE IS
OF POOR QUALITY

KEYS: CLOUD COVER % 0 TO 100 * % CLOUD COVER. ** = NO CLOUD DATA AVAILABLE.
IMAGE QUALITY BLANKS=BAND NOT PRESENT/REQUESTED. G=GOOD. P=POOR. F=FAIR.

ERTS-2
STANDARD CATALOG FOR NON-US
FROM 01/01/76 TO 01/31/76

OBSERVATION ID	MICROFILM POSITION RBV	ROLL NO./ IN ROLL MSS	DATE ACQUIRED	CLOUD COVER	ORBIT NUMBER	PRINCIPAL POINT OF IMAGE LAT	PRINCIPAL POINT OF IMAGE LONG	SUN ELEV.	SUN AZIM.	IMAGE RBV 123	QUALITY MSS 45678
2348-15244	00000/0000	2-20018/1379	01/05/76	20	4851	1255N	08656W	39.2	134.2		
2348-16555	00000/0000	2-20018/0022	01/05/76	30	4852	5422N	09903W	9.7	155.5		GGGG
2348-16561	00000/0000	2-20018/0023	01/05/76	30	4852	5258N	09948W	10.8	154.8		FFFF
2348-16564	00000/0000	2-20018/0024	01/05/76	90	4852	5134N	10030W	11.9	154.1		FFFF
2348-18390	00000/0000	2-20018/1372	01/05/76	90	4853	5422N	12449W	9.7	155.5		GGFF
2348-18393	00000/0000	2-20018/1373	01/05/76	90	4853	5258N	12534W	10.8	154.8		GGGG
2348-18395	00000/0000	2-20018/1374	01/05/76	90	4853	5134N	12618W	11.9	154.1		GGFG
2348-23535	00000/0000	2-20018/1380	01/05/76	60	4856	3720N	15037E	22.8	147.8		GGGG
2348-23542	00000/0000	2-20018/1381	01/05/76	90	4856	3554N	15009E	23.9	147.1		GGFG
2348-23544	00000/0000	2-20018/1382	01/05/76	100	4856	3428N	14943E	24.9	146.4		GGFG
2348-23551	00000/0000	2-20018/1383	01/05/76	100	4856	3303N	14917E	25.9	145.8		GGFG
2349-01382	00000/0000	2-20018/1321	01/06/76	80	4857	3303N	12327E	26.0	145.8		FGFG
2349-01385	00000/0000	2-20018/1322	01/06/76	80	4857	3136N	12302E	27.0	145.1		FGFG
2349-01391	00000/0000	2-20018/1323	01/06/76	40	4857	3010N	12237E	28.0	144.4		GGFF
2349-01394	00000/0000	2-20018/1324	01/06/76	20	4857	2844N	12213E	29.0	143.7		FGFF
2349-01400	00000/0000	2-20018/1325	01/06/76	30	4857	2718N	12149E	30.0	142.9		FFFF
2349-01403	00000/0000	2-20018/1326	01/06/76	50	4857	2551N	12126E	31.0	142.1		FGFF
2349-01471	00000/0000	2-20018/1327	01/06/76	90	4857	0248N	11549E	44.5	126.0		PFFF
2349-05190	00000/0000	2-20018/1328	01/06/76	70	4859	1556S	05943E	50.2	106.4		FFFF
2349-05193	00000/0000	2-20018/1329	01/06/76	50	4859	1721S	05922E	50.3	104.7		FFFF
2349-05352	00000/0000	2-20018/1330	01/06/76	100	4859	7023S	03138E	29.3	74.7		PFFF
2349-05354	00000/0000	2-20018/1331	01/06/76	100	4859	7138S	02925E	28.3	76.2		PFFF
2349-06513	00000/0000	2-20018/1332	01/06/76	60	4860	2132N	04250E	33.9	139.7		FFGG
2349-06515	00000/0000	2-20018/1333	01/06/76	80	4860	2006N	04228E	34.8	138.8		FGFG
2349-06522	00000/0000	2-20018/1334	01/06/76	80	4860	1840N	04207E	35.7	137.9		FFFF
2349-06524	00000/0000	2-20018/1335	01/06/76	70	4860	1714N	04146E	36.6	137.0		FFFF
2349-06531	00000/0000	2-20018/1336	01/06/76	40	4860	1548N	04124E	37.5	136.1		FFFF
2349-06533	00000/0000	2-20018/1337	01/06/76	0	4860	1421N	04103E	38.4	135.1		FGFF
2349-06540	00000/0000	2-20018/1338	01/06/76	0	4860	1254N	04042E	39.2	134.1		FGFF
2349-06542	00000/0000	2-20018/1339	01/06/76	30	4860	1128N	04022E	40.0	133.0		FGFG
2349-07051	00000/0000	2-20018/1340	01/06/76	70	4860	2558S	03121E	50.3	94.7		FGGG
2349-07054	00000/0000	2-20018/1341	01/06/76	70	4860	2724S	03058E	50.1	93.1		FGFG
2349-07060	00000/0000	2-20018/1342	01/06/76	80	4860	2850S	03035E	49.9	91.5		FGFG
2349-07063	00000/0000	2-20018/1343	01/06/76	90	4860	3016S	03010E	49.7	90.0		PGFF
2349-07065	00000/0000	2-20018/1344	01/06/76	90	4860	3141S	02945E	49.4	88.5		FGFF
2349-07072	00000/0000	2-20018/1345	01/06/76	90	4860	3307S	02920E	49.1	87.0		FGFF

KEYS: CLOUD COVER % 0 TO 100 = % CLOUD COVER; ** = NO CLOUD DATA AVAILABLE.
IMAGE QUALITY BLANKS=BAND NOT PRESENT/REQUESTED. G=GOOD. P=POOR. F=FAIR.

02:31 FEB 04, '76

ERTS-2
STANDARD CATALOG FOR NON-US
FROM 01/01/76 TO 01/31/76

PAGE 0077

OBSERVATION ID	MICROFILM ROLL NO./ POSITION IN ROLL RBV	DATE ACQUIRED	CLOUD COVER	ORBIT NUMBER	PRINCIPAL POINT OF IMAGE LAT	PRINCIPAL POINT OF IMAGE LONG	SUN ELEV.	SUN AZIM.	IMAGE RBV 123	QUALITY MSS 45678
2349-08253	00000/0000 2-20018/1357	01/06/76	20	4861	5259N	02754E	10.8	154.7		FFGF
2349-08260	00000/0000 2-20018/1358	01/06/76	90	4861	5135N	02711E	12.0	154.0		GGGF
2349-08262	00000/0000 2-20018/1359	01/06/76	80	4861	5010N	02631E	13.1	153.4		GGGG
2349-08333	00000/0000 2-20018/1365	01/06/76	0	4861	2555N	01811E	31.0	142.1		GG
2349-08351	00000/0000 2-20018/1351	01/06/76	60	4861	2011N	01641E	34.8	138.8		GG
2349-08353	00000/0000 2-20018/1352	01/06/76	100	4861	1844N	01619E	35.7	137.9		FGGF
2349-08360	00000/0000 2-20018/1353	01/06/76	100	4861	1717N	01558E	36.6	137.0		FGFG
2349-08362	00000/0000 2-20018/1346	01/06/76	100	4861	1551N	01536E	37.5	136.1		F GG
2349-08365	00000/0000 2-20018/1384	01/06/76	0	4861	1424N	01516E	38.3	135.1		GGFG
2349-08371	00000/0000 2-20018/1385	01/06/76	0	4861	1258N	01455E	39.2	134.1		GGFG
2349-08374	00000/0000 2-20018/1386	01/06/76	0	4861	1131N	01435E	40.0	133.0		GGGG
2349-08380	00000/0000 2-20018/1387	01/06/76	0	4861	1005N	01414E	40.8	132.0		GGGG
2349-08383	00000/0000 2-20018/1388	01/06/76	10	4861	0838N	01354E	41.6	130.8		GGGG
2349-08385	00000/0000 2-20018/1389	01/06/76	0	4861	0712N	01333E	42.3	129.7		GGGG
2349-10192	00000/0000 2-20018/1390	01/06/76	40	4862	1717N	00950W	36.6	137.0		GGGF
2349-10194	00000/0000 2-20018/1391	01/06/76	30	4862	1550N	01012W	37.5	136.1		GGFF
2349-10201	00000/0000 2-20018/1392	01/06/76	20	4862	1424N	01033W	38.3	135.1		GGFG
2349-10203	00000/0000 2-20018/1393	01/06/76	10	4862	1257N	01053W	39.2	134.1		GFG
2349-13470	00000/0000 2-20018/1347	01/06/76	40	4864	1256N	06231W	39.2	134.0		G FG
2349-13473	00000/0000 2-20018/1354	01/06/76	10	4864	1129N	06252W	40.0	133.0		GGFG
2349-13475	00000/0000 2-20018/1348	01/06/76	40	4864	1004N	06312W	40.8	131.9		F GG
2349-14141	00000/0000 2-20018/1355	01/06/76	100	4864	7722S	11632W	23.2	89.7		FGGG
2349-15181	00000/0000 2-20018/1394	01/06/76	50	4865	5423N	07439W	9.8	155.3		FGGF
2349-15184	00000/0000 2-20018/1395	01/06/76	100	4865	5259N	07525W	10.9	154.7		FGGF
2349-15190	00000/0000 2-20018/1396	01/06/76	100	4865	5135N	07607W	12.0	154.0		FFGF
2349-15193	00000/0000 2-20018/1397	01/06/76	80	4865	5011N	07647W	13.1	153.3		F F
2349-15295	00000/0000 2-20018/1349	01/06/76	50	4865	1423N	08759W	38.3	135.0		G GG
2349-15302	00000/0000 2-20018/1356	01/06/76	10	4865	1257N	08820W	39.2	134.0		GGGF
2349-17013	00000/0000 2-20018/1368	01/06/76	10	4866	5424N	10028W	9.8	155.3		PGFG
2349-17015	00000/0000 2-20018/1369	01/06/76	0	4866	5300N	10113W	10.9	154.6		PGGG
2349-17022	00000/0000 2-20018/1370	01/06/76	0	4866	5135N	10156W	12.0	154.0		FGGG
2349-17024	00000/0000 2-20018/1371	01/06/76	50	4866	5011N	10237W	13.1	153.3		PGGF
2349-19240	00000/0000 2-20018/1350	01/06/76	30	4867	7721S	16601E	23.2	89.7		G F
2350-01443	00000/0000 2-20018/1360	01/07/76	20	4871	3138N	12136E	27.0	144.9		GGFG
2350-01445	00000/0000 2-20018/1361	01/07/76	0	4871	3012N	12112E	28.0	144.2		FGGF
2350-01452	00000/0000 2-20018/1362	01/07/76	0	4871	2846N	12047E	29.0	143.5		GGGF

KEYS: CLOUD COVER % 0 TO 100 = % CLOUD COVER. ** = NO CLOUD DATA AVAILABLE.
IMAGE QUALITY BLANKS=BAND NOT PRESENT/REQUESTED. G=GOOD. P=POOR. F=FAIR.

02:31 FEB 04, 1976

ERTS-2
STANDARD CATALOG FOR NON-US
FROM 01/01/76 TO 01/31/76

PAGE 0078

OBSERVATION ID	MICROFILM POSITION RBV	ROLL NO./ IN ROLL MSS	DATE ACQUIRED	CLOUD COVER	ORBIT NUMBER	PRINCIPAL POINT OF IMAGE LAT	PRINCIPAL POINT OF IMAGE LONG	SUN ELEV.	SUN AZIM.	IMAGE RBV 123	QUALITY MSS 45678
2350-01454	00000/0000	2-20018/1363	01/07/76	0	4871	2720N	12024E	30.0	142.7		
2350-01461	00000/0000	2-20018/1364	01/07/76	10	4871	2554N	12000E	31.0	142.0		GFGP
2350-06565	00000/0000	2-20018/1398	01/07/76	20	4874	2301N	04148E	32.9	140.3		FFFF
2350-06571	00000/0000	2-20018/1399	01/07/76	30	4874	2134N	04125E	33.9	139.5		GGGG
2350-06574	00000/0000	2-20018/1400	01/07/76	20	4874	2008N	04103E	34.8	138.6		FGGG
2350-06580	00000/0000	2-20018/1401	01/07/76	20	4874	1842N	04042E	35.7	137.8		GGFG
2350-06583	00000/0000	2-20018/1402	01/07/76	10	4874	1716N	04020E	36.6	136.8		FFFF
2350-06585	00000/0000	2-20018/1403	01/07/76	70	4874	1550N	03959E	37.5	135.9		GGFF
2350-06592	00000/0000	2-20018/1404	01/07/76	30	4874	1424N	03938E	38.3	134.9		GGFG
2350-07092	00000/0000	2-20018/1405	01/07/76	10	4874	2012S	03126E	50.4	101.2		GGGG
2350-07094	00000/0000	2-20018/1406	01/07/76	10	4874	2138S	03104E	50.4	99.5		FGGG
2350-07101	00000/0000	2-20018/1407	01/07/76	10	4874	2304S	03042E	50.4	97.9		GGGG
2350-07103	00000/0000	2-20018/1408	01/07/76	50	4874	2429S	03018E	50.3	96.2		GGGG
2350-07110	00000/0000	2-20018/1409	01/07/76	50	4874	2555S	02955E	50.2	94.6		GGGG
2350-07112	00000/0000	2-20018/1410	01/07/76	50	4874	2722S	02932E	50.0	93.0		GGGG
2350-08312	00000/0000	2-20018/1423	01/07/76	10	4875	5257N	02626E	11.0	154.5		FFFF
2350-08314	00000/0000	2-20018/1424	01/07/76	20	4875	5133N	02544E	12.1	153.9		FFFF
2350-08321	00000/0000	2-20018/1432	01/07/76	70	4875	5008N	02504E	13.2	153.2		FFFF
2350-08323	00000/0000	2-20018/1433	01/07/76	50	4875	4844N	02425E	14.3	152.6		PFFG
2350-08330	00000/0000	2-20018/1434	01/07/76	10	4875	4719N	02348E	15.4	151.9		FGFG
2350-08385	00000/0000	2-20018/1435	01/07/76	80	4875	2719N	01707E	30.0	142.7		FGPG
2350-08391	00000/0000	2-20018/1436	01/07/76	80	4875	2553N	01644E	31.0	141.9		FGPF
2350-08394	00000/0000	2-20018/1437	01/07/76	50	4875	2427N	01621E	32.0	141.1		FFFF
2350-08400	00000/0000	2-20018/1438	01/07/76	10	4875	2301N	01558E	32.9	140.3		PGFF
2350-08403	00000/0000	2-20018/1439	01/07/76	0	4875	2135N	01536E	33.9	139.5		FFGG
2350-08405	00000/0000	2-20018/1440	01/07/76	0	4875	2009N	01514E	34.8	138.6		PGFG
2350-08412	00000/0000	2-20018/1441	01/07/76	0	4875	1843N	01452E	35.7	137.7		GF
2350-08414	00000/0000	2-20018/1442	01/07/76	0	4875	1716N	01431E	36.6	136.8		GGPG
2350-08421	00000/0000	2-20018/1443	01/07/76	0	4875	1550N	01410E	37.5	135.9		GG G
2350-08423	00000/0000	2-20018/1444	01/07/76	0	4875	1424N	01350E	38.3	134.9		FGFG
2350-08430	00000/0000	2-20018/1445	01/07/76	0	4875	1257N	01329E	39.2	133.9		FGGG
2350-10182	00000/0000	2-20018/1446	01/07/76	0	4876	4013N	00444W	20.8	148.8		PGGG
2350-13540	00000/0000	2-20018/1425	01/07/76	90	4878	0837N	06459W	41.6	130.5		GGGG
2350-15240	00000/0000	2-20018/1447	01/07/76	0	4879	5422N	07605W	9.9	155.2		FFFF
2350-15242	00000/0000	2-20018/1448	01/07/76	0	4879	5257N	07650W	11.0	154.5		FGGG
2350-15245	00000/0000	2-20018/1449	01/07/76	0	4879	5133N	07733W	12.1	153.8		FGGG

KEYS: CLOUD COVER % 0 TO 100 = % CLOUD COVER, ** = NO CLOUD DATA AVAILABLE.
IMAGE QUALITY BLANKS=BAND NOT PRESENT/REQUESTED, G=GOOD, P=POOR, F=FAIR.

02:31 FEB 04, '76

ERTS-2
STANDARD CATALOG FOR NBN-US
FROM 01/01/76 TO 01/31/76

PAGE 0079

OBSERVATION ID	MICROFILM ROLL NO./ POSITION IN ROLL RBV	ROLL NO./ MSS	DATE ACQUIRED	CLOUD COVER	ORBIT NUMBER	PRINCIPAL POINT OF IMAGE LAT LONG	SUN ELEV.	SUN AZIM.	IMAGE RBV 123	QUALITY MSS 45678
2350-15251	00000/0000	2-20018/1450	01/07/76	0	4879	5008N 07813W	13.2	153.2		FGGG
2350-15333	00000/0000	2-20018/1426	01/07/76	10	4879	2134N 08739W	33.9	139.4		FFFF
2350-15342	00000/0000	2-20018/1427	01/07/76	70	4879	1842N 08823W	35.7	137.7		FFFF
2350-15345	00000/0000	2-20018/1428	01/07/76	70	4879	1716N 08844W	36.6	136.7		FFFF
2350-15351	00000/0000	2-20018/1429	01/07/76	40	4879	1549N 08905W	37.5	135.8		FFGG
2350-17071	00000/0000	2-20018/1454	01/07/76	0	4880	5422N 10156W	9.9	155.2		GGGG
2350-17074	00000/0000	2-20018/1455	01/07/76	10	4880	5258N 10241W	11.0	154.5		GGGG
2350-17080	00000/0000	2-20018/1456	01/07/76	0	4880	5134N 10324W	12.1	153.8		GGGG
2351-01501	00000/0000	2-20018/1430	01/08/76	0	4885	3137N 12009E	27.1	144.7		FFF
2351-03410	00000/0000	2-20018/1431	01/08/76	50	4886	0542N 08747E	43.1	128.1		FFF
2351-07023	00000/0000	2-20018/1538	01/08/76	10	4888	2300N 04021E	33.0	140.1		GGGG
2351-07030	00000/0000	2-20018/1539	01/08/76	10	4888	2133N 03959E	33.9	139.3		GGGG
2351-07032	00000/0000	2-20018/1540	01/08/76	20	4888	2007N 03937E	34.8	138.4		GGGG
2351-07035	00000/0000	2-20018/1541	01/08/76	30	4888	1841N 03916E	35.7	137.5		GGGG
2351-07041	00000/0000	2-20018/1457	01/08/76	60	4888	1714N 03855E	36.6	136.6		GGGG
2351-07044	00000/0000	2-20018/1458	01/08/76	30	4888	1548N 03834E	37.5	135.7		GGGG
2351-07050	00000/0000	2-20018/1459	01/08/76	0	4888	1422N 03813E	38.4	134.7		GGGG
2351-07053	00000/0000	2-20018/1460	01/08/76	10	4888	1256N 03752E	39.2	133.6		GGGG
2351-07150	00000/0000	2-20018/1461	01/08/76	10	4888	2012S 03001E	50.2	101.0		GGGG
2351-07155	00000/0000	2-20018/1462	01/08/76	80	4888	2307S 02917E	50.2	97.7		GGGG
2351-07162	00000/0000	2-20018/1463	01/08/76	80	4888	2433S 02854E	50.2	96.0		GGGG
2351-07164	00000/0000	2-20018/1464	01/08/76	70	4888	2557S 02831E	50.0	94.4		GGFG
2351-07171	00000/0000	2-20018/1465	01/08/76	40	4888	2724S 02808E	49.9	92.8		GGGG
2351-07173	00000/0000	2-20018/1466	01/08/76	20	4888	2850S 02744E	49.7	91.3		GGGG
2351-07180	00000/0000	2-20018/1467	01/08/76	10	4888	3015S 02719E	49.4	89.8		GGFG
2351-07182	00000/0000	2-20018/1468	01/08/76	70	4888	3140S 02654E	49.1	88.3		GGGG
2351-07185	00000/0000	2-20018/1469	01/08/76	40	4888	3305S 02627E	48.8	86.8		GGGG
2351-08452	00000/0000	2-20018/0043	01/08/76	0	4889	2426N 01453E	32.0	140.9		FFFF
2351-08455	00000/0000	2-20018/0044	01/08/76	0	4889	2259N 01431E	33.0	140.1		FFFF
2351-08461	00000/0000	2-20018/0045	01/08/76	10	4889	2133N 01408E	33.9	139.3		FFFF
2351-08464	00000/0000	2-20018/0046	01/08/76	10	4889	2006N 01346E	34.8	138.4		FFFF
2351-08470	00000/0000	2-20018/0047	01/08/76	0	4889	1840N 01324E	35.8	137.5		FFFF
2351-08473	00000/0000	2-20018/0048	01/08/76	0	4889	1714N 01303E	36.6	136.6		FGFF
2351-08475	00000/0000	2-20018/0049	01/08/76	0	4889	1548N 01242E	37.5	135.6		FGFF
2351-08482	00000/0000	2-20018/0050	01/08/76	0	4889	1421N 01221E	38.4	134.6		FFFF
2351-08484	00000/0000	2-20018/0051	01/08/76	0	4889	1253N 01201E	39.2	133.6		FGFF

ORIGINAL PAGE IS
OF POOR QUALITY

KEYS: CLOUD COVER % 0 TO 100 = % CLOUD COVER; ** = NO CLOUD DATA AVAILABLE.
IMAGE QUALITY BLANKS=BAND NOT PRESENT/REQUESTED; G=GOOD; P=POOR; F=FAIR.

OBSERVATION ID	MICROFILM POSITION RBV	ROLL NO./ IN ROLL MSS	DATE ACQUIRED	CLOUD COVER	ORBIT NUMBER	PRINCIPAL POINT OF IMAGE LAT	LONG	SUN ELEV.	SUN AZIM.	IMAGE RBV 123	QUALITY MSS 45678
2351-08491	0000/0000	2-20018/0052	01/08/76	0	4889	1127N	01140E	40.0	132.6		FGFF
2351-08493	0000/0000	2-20018/0053	01/08/76	0	4889	1002N	01120E	40.8	131.5		FFPF
2351-08500	0000/0000	2-20018/0054	01/08/76	0	4889	0835N	01100E	41.6	130.4		FFFF
2351-08502	0000/0000	2-20018/1501	01/08/76	10	4889	0708N	01039E	42.3	129.2		GGGG
2351-08505	0000/0000	2-20018/1502	01/08/76	20	4889	0541N	01019E	43.0	128.0		GGGG
2351-10261	0000/0000	2-20018/1503	01/08/76	20	4890	3305N	00827W	26.0	145.4		PGGG
2351-10263	0000/0000	2-20018/1504	01/08/76	0	4890	3139N	00853W	27.1	144.7		FFGG
2351-10270	0000/0000	2-20018/1470	01/08/76	20	4890	3013N	00917W	28.1	144.0		GGGG
2351-10272	0000/0000	2-20018/1471	01/08/76	0	4890	2847N	00942W	29.1	143.3		GGFG
2351-10275	0000/0000	2-20018/1472	01/08/76	0	4890	2721N	01005W	30.1	142.5		GGGG
2351-10281	0000/0000	2-20018/1473	01/08/76	0	4890	2555N	01028W	31.0	141.7		GGGG
2351-10284	0000/0000	2-20018/1474	01/08/76	0	4890	2429N	01051W	32.0	141.0		FGGG
2351-10290	0000/0000	2-20018/1475	01/08/76	0	4890	2303N	01114W	33.0	140.1		FGGG
2351-15301	0000/0000	2-20018/1366	01/08/76	40	4893	5259N	07816W	11.1	154.4		GG G
2351-15303	0000/0000	2-20018/1367	01/08/76	10	4893	5135N	07858W	12.2	153.7		GG G
2351-15392	0000/0000	2-20018/1476	01/08/76	80	4893	2135N	08905W	33.9	139.3		GGGG
2351-15394	0000/0000	2-20018/1477	01/08/76	80	4893	2009N	08927W	34.8	138.4		GGGG
2351-15401	0000/0000	2-20018/1478	01/08/76	90	4893	1843N	08949W	35.7	137.5		GGGG
2351-15403	0000/0000	2-20018/1479	01/08/76	80	4893	1716N	09010W	36.6	136.6		GGGG
2351-15410	0000/0000	2-20018/1480	01/08/76	60	4893	1550N	09030W	37.5	135.6		GGGG
2351-15412	0000/0000	2-20018/1481	01/08/76	20	4893	1423N	09051W	38.3	134.6		GGGG
2351-17123	0000/0000	2-20018/1512	01/08/76	50	4894	5544N	10235W	8.9	155.8		FFFF
2351-17130	0000/0000	2-20018/1513	01/08/76	10	4894	5420N	10322W	10.0	155.0		FGGG
2351-17132	0000/0000	2-20018/1514	01/08/76	0	4894	5256N	10408W	11.1	154.3		FGGG
2351-17135	0000/0000	2-20018/1515	01/08/76	20	4894	5131N	10451W	12.2	153.7		FGFF
2351-17203	0000/0000	2-20018/1516	01/08/76	0	4894	2844N	11300W	29.1	143.2		FFFF
2351-19352	0000/0000	2-20018/1482	01/08/76	30	4895	7724S	16300E	22.8	90.0		GGGG
2352-05523	0000/0000	2-20018/1483	01/09/76	30	4901	7021S	02727E	28.9	74.8		GGGG
2352-05525	0000/0000	2-20018/1484	01/09/76	20	4901	7137S	02513E	27.9	76.3		GGGG
2352-06595	0000/0000	2-20018/1500	01/09/76	100	4902	5133N	04840E	12.2	153.6		F GG
2352-07031	0000/0000	2-20018/1505	01/09/76	0	4902	4012N	04402E	20.9	148.5		GGGG
2352-07072	0000/0000	2-20018/1521	01/09/76	10	4902	2553N	03940E	31.1	141.6		G
2352-07075	0000/0000	2-20018/1522	01/09/76	10	4902	2427N	03917E	32.0	140.8		GGFG
2352-07081	0000/0000	2-20018/1485	01/09/76	20	4902	2301N	03855E	33.0	140.0		FGFF
2352-07084	0000/0000	2-20018/1486	01/09/76	20	4902	2135N	03833E	33.9	139.1		FFFF
2352-07090	0000/0000	2-20018/1487	01/09/76	40	4902	2009N	03811E	34.9	138.2		GGGG

KEYS: CLOUD COVER % 0 TO 100 * % CLOUD COVER. ** = NO CLOUD DATA AVAILABLE.
IMAGE QUALITY BLANKS=BAND NOT PRESENT/REQUESTED. G=GOOD. P=POOR. F=FAIR.

02131 FEB 04, 1976

ERTS-2
STANDARD CATALOG FOR NON-US
FROM 01/01/76 TO 01/31/76

PAGE 0081

OBSERVATION ID	MICROFILM ROLL NO./ POSITION IN ROLL RBV	DATE ACQUIRED	CLOUD COVER	ORBIT NUMBER	PRINCIPAL POINT OF IMAGE LAT	LONG	SUN ELEV.	SUN AZIM.	IMAGE RBV 123	QUALITY MSS 45678	
2352-07093	00000/0000	2-20018/1488	01/09/76	70	4902	1842N	03749E	35.8	137.3		GGGG
2352-07095	00000/0000	2-20018/1489	01/09/76	20	4902	1716N	03728E	36.6	136.4		GGGG
2352-07120	00000/0000	2-20018/1490	01/09/76	10	4902	1004N	03544E	40.8	131.3		GGGG
2352-07122	00000/0000	2-20018/1491	01/09/76	40	4902	0837N	03523E	41.6	130.2		FGGG
2352-07125	00000/0000	2-20018/1492	01/09/76	80	4902	0711N	03504E	42.3	129.0		GGGG
2352-07131	00000/0000	2-20018/1493	01/09/76	30	4902	0545N	03444E	43.0	127.8		GGGG
2352-07134	00000/0000	2-20018/1494	01/09/76	20	4902	0418N	03424E	43.7	126.6		GGGG
2352-07140	00000/0000	2-20018/1495	01/09/76	10	4902	0251N	03404E	44.4	125.3		GGGG
2352-07143	00000/0000	2-20018/1496	01/09/76	10	4902	0125N	03344E	45.0	124.0		GGGG
2352-07145	00000/0000	2-20018/1497	01/09/76	30	4902	0000N	03324E	45.6	122.7		GGFG
2352-07204	00000/0000	2-20018/1498	01/09/76	60	4902	2011S	02834E	50.1	100.8		GGGG
2352-07211	00000/0000	2-20018/1499	01/09/76	70	4902	2136S	02812E	50.1	99.2		GGGG
2352-08511	00000/0000	2-20018/1523	01/09/76	90	4903	2428N	01329E	32.1	140.8		GGPG
2352-08522	00000/0000	2-20018/1524	01/09/76	0	4903	2009N	01222E	34.9	138.2		GGPG
2352-08525	00000/0000	2-20018/1525	01/09/76	0	4903	1843N	01200E	35.8	137.3		GG G
2352-08531	00000/0000	2-20018/1526	01/09/76	0	4903	1716N	01138E	36.6	136.4		GGFG
2352-08534	00000/0000	2-20018/1527	01/09/76	0	4903	1550N	01117E	37.5	135.4		GGFG
2352-08540	00000/0000	2-20018/1528	01/09/76	0	4903	1423N	01056E	38.4	134.5		GGGG
2352-08543	00000/0000	2-20018/1529	01/09/76	10	4903	1256N	01036E	39.2	133.4		GGFG
2352-08545	00000/0000	2-20018/1530	01/09/76	10	4903	1130N	01015E	40.0	132.4		GGGG
2352-08552	00000/0000	2-20018/1531	01/09/76	0	4903	1004N	00955E	40.8	131.3		GGFG
2352-08554	00000/0000	2-20018/1532	01/09/76	0	4903	0838N	00934E	41.6	130.2		FGGG
2352-08561	00000/0000	2-20018/1533	01/09/76	10	4903	0711N	00914E	42.3	129.0		GGGG
2352-08563	00000/0000	2-20018/1534	01/09/76	20	4903	0544N	00854E	43.0	127.8		GGGG
2352-15355	00000/0000	2-20018/1535	01/09/76	10	4907	5257N	07943W	11.2	154.2		GGFG
2352-15361	00000/0000	2-20018/1536	01/09/76	10	4907	5132N	08026W	12.3	153.5		GGGG
2352-15364	00000/0000	2-20018/1537	01/09/76	10	4907	5008N	08106W	13.4	152.9		GGGG
2352-15450	00000/0000	2-20018/1506	01/09/76	80	4907	2134N	09031W	33.9	139.0		FGGG
2352-15452	00000/0000	2-20018/1507	01/09/76	60	4907	2008N	09053W	34.9	138.2		GGGG
2352-15455	00000/0000	2-20018/1508	01/09/76	90	4907	1841N	09115W	35.8	137.3		GGGG
2352-15461	00000/0000	2-20018/1509	01/09/76	100	4907	1715N	09137W	36.7	136.3		GGGG
2352-15464	00000/0000	2-20018/1510	01/09/76	80	4907	1549N	09158W	37.5	135.4		GGGG
2352-15470	00000/0000	2-20018/1511	01/09/76	10	4907	1422N	09219W	38.4	134.4		GGGG
2352-17184	00000/0000	2-20018/1517	01/09/76	40	4908	5422N	10447W	10.1	154.9		FFFF
2352-17191	00000/0000	2-20018/1518	01/09/76	70	4908	5258N	10532W	11.2	154.2		FFFF
2352-17193	00000/0000	2-20018/1519	01/09/76	50	4908	5134N	10615W	12.3	153.5		FFFF

KEYS: CLOUD COVER % 0 TO 100 = % CLOUD COVER. ** = NO CLOUD DATA AVAILABLE.
IMAGE QUALITY BLANKS=BAND NOT PRESENT/REQUESTED. G=GOOD. P=POOR. F=FAIR.

02:31 FEB 04, 1976

ERTS-2
STANDARD CATALOG FOR NON-US
FROM 01/01/76 TO 01/31/76

PAGE 0082

OBSERVATION ID	MICROFILM POSITION RBV	ROLL NO. / IN ROLL MSS	DATE ACQUIRED	CLOUD COVER	ORBIT NUMBER	PRINCIPAL POINT OF IMAGE LAT	PRINCIPAL POINT OF IMAGE LONG	SUN ELEV.	SUN AZIM.	IMAGE RBV 123	QUALITY MSS 45678
2352-17255	00000/0000	2-20018/1520	01/09/76	40	4908	3012N	11400W	28.2	143.7		FFFF
2353-02030	00000/0000	2-20018/0025	01/10/76	60	4913	2720N	11605E	30.2	142.2		FFGG
2353-02032	00000/0000	2-20018/0026	01/10/76	20	4913	2553N	11541E	31.1	141.4		FGGG
2353-03461	00000/0000	2-20018/0027	01/10/76	60	4914	2719N	09015E	30.2	142.2		FFFG
2353-03464	00000/0000	2-20018/0028	01/10/76	10	4914	2553N	08952E	31.1	141.4		FFFG
2353-03470	00000/0000	2-20018/0029	01/10/76	0	4914	2427N	08929E	32.1	140.6		FGFG
2353-03473	00000/0000	2-20018/0030	01/10/76	0	4914	2300N	08907E	33.0	139.8		FFGG
2353-03475	00000/0000	2-20018/0031	01/10/76	0	4914	2133N	08845E	34.0	138.9		FFFG
2353-03482	00000/0000	2-20018/0032	01/10/76	10	4914	2007N	08823E	34.9	138.1		FFFF
2353-03484	00000/0000	2-20018/0033	01/10/76	40	4914	1841N	08802E	35.8	137.2		FFFF
2353-03491	00000/0000	2-20018/0034	01/10/76	50	4914	1715N	08740E	36.7	136.2		FFFF
2353-03493	00000/0000	2-20018/0035	01/10/76	90	4914	1549N	08719E	37.5	135.3		FGGG
2353-03502	00000/0000	2-20018/0036	01/10/76	50	4914	1256N	08637E	39.2	133.2		FFFF
2353-03505	00000/0000	2-20018/0037	01/10/76	40	4914	1129N	08616E	40.0	132.2		FFFF
2353-03511	00000/0000	2-20018/0038	01/10/76	70	4914	1002N	08555E	40.8	131.1		FFFF
2353-03514	00000/0000	2-20018/0039	01/10/76	90	4914	0835N	08535E	41.6	130.0		FFFF
2353-03520	00000/0000	2-20018/0040	01/10/76	90	4914	0708N	08515E	42.3	128.8		FFFF
2353-03523	00000/0000	2-20018/0041	01/10/76	90	4914	0542N	08455E	43.0	127.6		FFFF
2353-03525	00000/0000	2-20018/0042	01/10/76	90	4914	0416N	08435E	43.7	126.4		FFFF
2353-05581	00000/0000	2-20018/0055	01/10/76	30	4915	7022S	02558E	28.7	74.9		GGFG
2353-05584	00000/0000	2-20018/0056	01/10/76	20	4915	7137S	02345E	27.7	76.4		GGFF
2353-07054	00000/0000	2-20018/1542	01/10/76	90	4916	5132N	04713E	12.4	153.4		GGGG
2353-07072	00000/0000	2-20018/1411	01/10/76	10	4916	4552N	04442E	16.7	150.9		F
2353-07124	00000/0000	2-20018/1412	01/10/76	10	4916	2718N	03838E	30.2	142.1		GGGG
2353-07131	00000/0000	2-20018/1413	01/10/76	0	4916	2552N	03814E	31.2	141.4		GGGG
2353-07133	00000/0000	2-20018/1414	01/10/76	10	4916	2426N	03751E	32.1	140.6		GGGG
2353-07174	00000/0000	2-20018/1415	01/10/76	0	4916	1003N	03416E	40.8	131.1		GGGG
2353-07181	00000/0000	2-20018/1416	01/10/76	20	4916	0836N	03356E	41.6	129.9		GGGF
2353-07183	00000/0000	2-20018/1417	01/10/76	50	4916	0708N	03336E	42.3	128.8		GGGG
2353-07190	00000/0000	2-20018/1418	01/10/76	80	4916	0542N	03316E	43.0	127.6		GGGG
2353-07281	00000/0000	2-20018/1419	01/10/76	80	4916	2557S	02535E	49.8	94.1		GGGG
2353-07283	00000/0000	2-20018/1420	01/10/76	90	4916	2722S	02512E	49.6	92.5		GGGG
2353-07290	00000/0000	2-20018/1421	01/10/76	90	4916	2848S	02448E	49.4	91.0		GGG
2353-07301	00000/0000	2-20018/1422	01/10/76	10	4916	3305S	02333E	48.5	86.6		GGGG
2353-08562	00000/0000	2-20018/1543	01/10/76	0	4917	2552N	01226E	31.2	141.3		GGGG
2353-08565	00000/0000	2-20018/1544	01/10/76	0	4917	2426N	01202E	32.1	140.5		GGGG

KEYS: CLOUD COVER % 0 TO 100 = % CLOUD COVER. ** = NO CLOUD DATA AVAILABLE.
IMAGE QUALITY BLANKS=BAND NOT PRESENT/REQUESTED. G=GOOD. P=POOR. F=FAIR.

02:31 FEB 04, 1976

ERTS-2
STANDARD CATALOG FOR NON-US
FROM 01/01/76 TO 01/31/76

PAGE 0083

OBSERVATION ID	MICROFILM POSITION RBV	ROLL NO./ IN ROLL MSS	DATE ACQUIRED	CLOUD COVER	SARBIT NUMBER	PRINCIPAL POINT OF IMAGE LAT	PRINCIPAL POINT OF IMAGE LONG	SUN ELEV.	SUN AZIM.	IMAGE RBV 123	QUALITY MSS 45678
2353-08571	00000/0000	2-20018/1545	01/10/76	10	4917	2300N	01140E	33.1	139.7		GGGG
2353-08574	00000/0000	2-20018/1546	01/10/76	80	4917	2133N	01117E	34.0	138.9		GGGG
2353-08580	00000/0000	2-20018/1547	01/10/76	70	4917	2007N	01056E	34.9	138.0		GGGG
2353-08583	00000/0000	2-20018/1833	01/10/76	50	4917	1841N	01034E	35.8	137.1		G GG
2353-08585	00000/0000	2-20018/1834	01/10/76	20	4917	1715N	01012E	36.7	136.2		GGGG
2353-08592	00000/0000	2-20018/1835	01/10/76	0	4917	1548N	00951E	37.6	135.2		GGGG
2353-08594	00000/0000	2-20018/1836	01/10/76	0	4917	1422N	00930E	38.4	134.2		GGGG
2353-09001	00000/0000	2-20018/1837	01/10/76	0	4917	1255N	00909E	39.2	133.2		GGGG
2353-09003	00000/0000	2-20018/1838	01/10/76	0	4917	1128N	00848E	40.0	132.1		GGGG
2353-09010	00000/0000	2-20018/1839	01/10/76	0	4917	1002N	00828E	40.8	131.0		GGGG
2353-09012	00000/0000	2-20018/1840	01/10/76	0	4917	0836N	00807E	41.6	129.9		GGGG
2353-09015	00000/0000	2-20018/1841	01/10/76	20	4917	0709N	00747E	42.3	128.7		GGGG
2353-09021	00000/0000	2-20018/1842	01/10/76	70	4917	0542N	00727E	43.0	127.5		GGGG
2353-09024	00000/0000	2-20018/1843	01/10/76	90	4917	0416N	00707E	43.7	126.3		GGGG
2353-10312	00000/0000	2-20018/1844	01/10/76	100	4918	5419N	00255W	10.2	154.8		GGGG
2353-10315	00000/0000	2-20018/1845	01/10/76	100	4918	5256N	00340W	11.3	154.1		GGGG
2353-10321	00000/0000	2-20018/1846	01/10/76	100	4918	5131N	00423W	12.4	153.4		GGGG
2353-10324	00000/0000	2-20018/1847	01/10/76	90	4918	5006N	00503W	13.5	152.8		GGGG
2353-10330	00000/0000	2-20018/1848	01/10/76	50	4918	4842N	00542W	14.6	152.1		GGGG
2353-14132	00000/0000	2-20018/1548	01/10/76	40	4920	0122N	07059W	45.0	123.7		GGGG
2353-15411	00000/0000	2-20018/1849	01/10/76	10	4921	5420N	08024W	10.2	154.8		GGGG
2353-15413	00000/0000	2-20018/1850	01/10/76	20	4921	5256N	08109W	11.3	154.1		GGGG
2353-15420	00000/0000	2-20018/1851	01/10/76	20	4921	5131N	08151W	12.4	153.4		GGGG
2353-15422	00000/0000	2-20018/1852	01/10/76	10	4921	5007N	08231W	13.5	152.7		GGGG
2353-17242	00000/0000	2-20018/1549	01/10/76	30	4922	5420N	10614W	10.2	154.8		GGGG
2353-17245	00000/0000	2-20018/1550	01/10/76	10	4922	5256N	10659W	11.3	154.1		GGGG
2353-17251	00000/0000	2-20018/1551	01/10/76	20	4922	5131N	10742W	12.4	153.4		GGGG
2353-17313	00000/0000	2-20018/1552	01/10/76	10	4922	3008N	11528W	28.2	143.5		GGGG
2353-23091	00000/0000	2-20018/1685	01/10/76	10	4925	6508S	13440E	32.4	71.6		GGGG
2354-02084	00000/0000	2-20018/1686	01/11/76	0	4927	2717N	11439E	30.2	142.0		GGGG
2354-02090	00000/0000	2-20018/1687	01/11/76	0	4927	2551N	11415E	31.2	141.2		GGGG
2354-02093	00000/0000	2-20018/1688	01/11/76	0	4927	2424N	11352E	32.2	140.4		GGGG
2354-02095	00000/0000	2-20018/1689	01/11/76	0	4927	2258N	11330E	33.1	139.6		GGGG
2354-02125	00000/0000	2-20018/1690	01/11/76	70	4927	1255N	11100E	39.2	133.0		GGGG
2354-02131	00000/0000	2-20018/1691	01/11/76	80	4927	1128N	11040E	40.0	132.0		GGGG
2354-03522	00000/0000	2-20018/1692	01/11/76	0	4928	2551N	08826E	31.2	141.2		GGGG

ORIGINAL PAGE IS
OF POOR QUALITY

KEYS: CLOUD COVER % 0 TO 100 = % CLOUD COVER. ** = NO CLOUD DATA AVAILABLE.
IMAGE QUALITY BLANKS=BAND NOT PRESENT/REQUESTED. G=GOOD. P=POOR. F=FAIR.

OBSERVATION ID	MICROFILM POSITION RBV	ROLL NO./ IN ROLL MSS	DATE ACQUIRED	CLOUD COVER	ORBIT NUMBER	PRINCIPAL POINT OF IMAGE LAT	PRINCIPAL POINT OF IMAGE LONG	SUN ELEV.	SUN AZIM.	IMAGE REV 123	QUALITY MSS 45678
2354-03525	00000/0000	2-20018/1693	01/11/76	10	4928	2425N	08803E	32.2	140.4		FFFF
2354-03531	00000/0000	2-20018/1694	01/11/76	0	4928	2259N	08741E	33.1	139.6		FFFF
2354-03534	00000/0000	2-20018/1695	01/11/76	0	4928	2133N	08718E	34.0	138.7		FFFF
2354-03540	00000/0000	2-20018/1696	01/11/76	10	4928	2007N	08656E	35.0	137.8		FFFF
2354-03543	00000/0000	2-20018/1697	01/11/76	20	4928	1840N	08635E	35.8	136.9		FFFF
2354-03545	00000/0000	2-20018/1698	01/11/76	50	4928	1714N	08614E	36.7	136.0		FFFF
2354-03552	00000/0000	2-20018/1699	01/11/76	90	4928	1548N	08553E	37.6	135.0		FFFF
2354-03554	00000/0000	2-20018/1632	01/11/76	50	4928	1421N	08532E	38.4	134.0		GGGG
2354-03561	00000/0000	2-20018/1633	01/11/76	10	4928	1254N	08511E	39.3	133.0		GGGG
2354-03563	00000/0000	2-20018/1634	01/11/76	10	4928	1127N	08450E	40.1	131.9		GGGG
2354-03570	00000/0000	2-20018/1635	01/11/76	30	4928	1000N	08430E	40.8	130.8		GGGG
2354-03572	00000/0000	2-20018/1636	01/11/76	60	4928	0834N	08409E	41.6	129.7		GGGG
2354-03575	00000/0000	2-20018/1637	01/11/76	30	4928	0708N	08349E	42.3	128.5		GGGG
2354-03581	00000/0000	2-20018/1638	01/11/76	20	4928	0541N	08329E	43.0	127.3		GGGG
2354-03584	00000/0000	2-20018/1639	01/11/76	30	4928	0415N	08309E	43.7	126.1		GGGG
2354-07103	00000/0000	2-20018/1569	01/11/76	10	4930	5417N	04713E	10.3	154.7		P
2354-07110	00000/0000	2-20018/1570	01/11/76	0	4930	5253N	04629E	11.4	154.0		F G G
2354-07112	00000/0000	2-20018/1571	01/11/76	10	4930	5129N	04546E	12.5	153.3		GFG
2354-07115	00000/0000	2-20018/1572	01/11/76	70	4930	5004N	04506E	13.6	152.6		GFG
2354-07121	00000/0000	2-20018/1573	01/11/76	90	4930	4840N	04427E	14.7	152.0		P GFG
2354-07124	00000/0000	2-20018/1574	01/11/76	90	4930	4715N	04351E	15.8	151.3		P GFG
2354-07133	00000/0000	2-20018/1587	01/11/76	90	4930	4425N	04242E	17.9	150.1		GGGG
2354-07135	00000/0000	2-20018/1588	01/11/76	80	4930	4300N	04210E	19.0	149.4		GGGG
2354-07235	00000/0000	2-20018/1589	01/11/76	10	4930	0835N	03230E	41.6	129.7		GGGG
2354-07242	00000/0000	2-20018/1590	01/11/76	10	4930	0708N	03211E	42.3	128.5		F GGG
2354-0735	00000/0000	2-20018/1591	01/11/76	40	4930	3013S	02300E	49.0	89.3		GGGG
2354-0735.	00000/0000	2-20018/1592	01/11/76	10	4930	3139S	02236E	48.7	87.8		GGGG
2354-09014	00000/0000	2-20018/1593	01/11/76	40	4931	2716N	01122E	30.3	141.9		GGGG
2354-09021	00000/0000	2-20018/1594	01/11/76	80	4931	2551N	01058E	31.2	141.1		GGGG
2354-0903	00000/0000	2-20018/1595	01/11/76	80	4931	2258N	01013E	33.1	139.5		F GGG
2354-09032	00000/0000	2-20018/1596	01/11/76	70	4931	2132N	00951E	34.1	138.7		GGGG
2354-09035	00000/0000	2-20018/1597	01/11/76	50	4931	2006N	00929E	35.0	137.8		GGGG
2354-09041	00000/0000	2-20018/1598	01/11/76	30	4931	1839N	00908E	35.9	136.9		GGGG
2354-09044	00000/0000	2-20018/1599	01/11/76	10	4931	1713N	00846E	36.7	135.9		GGGG
2354-09050	00000/0000	2-20018/1600	01/11/76	0	4931	1547N	00825E	37.6	135.0		F GGG
2354-09053	00000/0000	2-20018/1601	01/11/76	0	4931	1420N	00803E	38.4	134.0		GGGG

KEYS: CLOUD COVER % 0 TO 100 * % CLOUD COVER. ** = NO CLOUD DATA AVAILABLE.
 IMAGE QUALITY BLANKS=BAND NOT PRESENT/REQUESTED. G=GOOD. P=POOR. F=FAIR.

OBSERVATION ID	MICROFILM POSITION RBV	ROLL NO./ IN ROLL MSS	DATE ACQUIRED	CLOUD COVER	ORBIT NUMBER	PRINCIPAL POINT OF IMAGE LAT	LONG	SUN ELEV.	SUN AZIM.	IMAGE RBV 123	QUALITY MSS 45678
2354-09055	00000/0000	2-20018/1602	01/11/76	0	4931	1254N	00742E	39.3	132.9		F G G G
2354-09062	00000/0000	2-20018/1603	01/11/76	0	4931	1127N	00722E	40.1	131.9		G G F G
2354-09064	00000/0000	2-20018/1604	01/11/76	20	4931	1001N	00701E	40.8	130.8		G G G G
2354-09071	00000/0000	2-20018/1605	01/11/76	20	4931	0834N	00641E	41.6	129.7		G G G G
2354-10370	00000/0000	2-20018/1606	01/11/76	90	4932	5417N	00423W	10.3	154.7		G F G G
2354-10373	00000/0000	2-20018/1607	01/11/76	70	4932	5253N	00508W	11.4	153.9		G F F G
2354-10375	00000/0000	2-20018/1608	01/11/76	90	4932	5129N	00551W	12.5	153.3		F G G G
2354-10382	00000/0000	2-20018/1609	01/11/76	90	4932	5005N	00632W	13.6	152.6		G G G G
2354-12464	00000/0000	2-20018/1610	01/11/76	10	4933	3556S	05606W	47.5	83.7		P P P P
2354-12470	00000/0000	2-20018/1611	01/11/76	0	4933	3721S	05633W	47.1	82.4		F F F F
2354-12473	00000/0000	2-20018/1612	01/11/76	0	4933	3846S	05701W	46.6	81.2		F F F F
2354-15481	00000/0000	2-20018/1613	01/11/76	40	4935	5004N	08400W	13.6	152.6		G G G G
2355-03574	00000/0000	2-20018/1575	01/12/76	10	4942	2715N	08722E	30.3	141.7		P G G G
2355-03580	00000/0000	2-20018/1576	01/12/76	0	4942	2550N	08659E	31.3	141.0		P G G G
2355-03583	00000/0000	2-20018/1577	01/12/76	0	4942	2424N	08636E	32.2	140.2		P G F G
2355-04003	00000/0000	2-20018/1578	01/12/76	40	4942	1712N	08447E	36.8	135.7		G G G G
2355-04010	00000/0000	2-20018/1579	01/12/76	20	4942	1546N	08426E	37.6	134.8		P G G G
2355-04012	00000/0000	2-20018/1580	01/12/76	20	4942	1419N	08405E	38.5	133.8		P G G G
2355-04015	00000/0000	2-20018/1581	01/12/76	20	4942	1253N	08345E	39.3	132.7		P G G G
2355-04021	00000/0000	2-20018/1582	01/12/76	50	4942	1126N	08324E	40.1	131.7		P G F G
2355-04024	00000/0000	2-20018/1583	01/12/76	80	4942	1000N	08303E	40.9	130.6		P G F G
2355-04030	00000/0000	2-20018/1584	01/12/76	80	4942	0833N	08242E	41.6	129.4		P G G P
2355-04033	00000/0000	2-20018/1585	01/12/76	90	4942	0707N	08222E	42.3	128.3		G F P
2355-04035	00000/0000	2-20018/1586	01/12/76	100	4942	0540N	08202E	43.0	127.1		F G F G
2355-05371	00000/0000	2-20018/1652	01/12/76	80	4943	4008N	06529E	21.7	148.0		F F F F
2355-06101	00000/0000	2-20018/1653	01/12/76	0	4943	7140S	02048E	27.3	76.5		F G G G
2355-07214	00000/0000	2-20018/1640	01/12/76	40	4944	3551N	03816E	24.3	146.0		F G G G
2355-07235	00000/0000	2-20018/1641	01/12/76	0	4944	2841N	03609E	29.4	142.5		G G G G
2355-07241	00000/0000	2-20018/1642	01/12/76	10	4944	2715N	03545E	30.3	141.7		G F G F
2355-09084	00000/0000	2-20018/1643	01/12/76	30	4945	2258N	00848E	33.2	139.3		F G G F
2355-09091	00000/0000	2-20018/1644	01/12/76	10	4945	2132N	00826E	34.1	138.4		G G G G
2355-09093	00000/0000	2-20018/1645	01/12/76	0	4945	2005N	00804E	35.0	137.5		G G G G
2355-09100	00000/0000	2-20018/1646	01/12/76	0	4945	1839N	00742E	35.9	136.6		G G G G
2355-09102	00000/0000	2-20018/1647	01/12/76	0	4945	1713N	00720E	36.8	135.7		G G G G
2355-09105	00000/0000	2-20018/1668	01/12/76	0	4945	1546N	00658E	37.6	134.7		F F F F
2355-09111	00000/0000	2-20018/1669	01/12/76	0	4945	1419N	00637E	38.5	133.7		F F F F

KEYS: CLOUD COVER % 0 TO 100 = % CLOUD COVER. ** = NO CLOUD DATA AVAILABLE.
IMAGE QUALITY BLANKS=BAND NOT PRESENT/REQUESTED. G=GOOD. P=POOR. F=FAIR.

OBSERVATION ID	MICROFILM POSITION RBV	ROLL NO./ IN ROLL MSS	DATE ACQUIRED	CLOUD COVER	ORBIT NUMBER	PRINCIPAL POINT OF IMAGE LAT LONG	SUN ELEV.	SUN AZIM.	IMAGE RBV 123	QUALITY MSS 45678
2355-09114	00000/0000	2-20018/1670	01/12/76	10	4945	1252N 00617E	39.3	132.7		FFFF
2355-09120	00000/0000	2-20018/1671	01/12/76	10	4945	1126N 00556E	40.1	131.6		FFFF
2355-09123	00000/0000	2-20018/1672	01/12/76	10	4945	0959N 00536E	40.9	130.5		FFFF
2355-10425	00000/0000	2-20018/1673	01/12/76	100	4946	5419N 00550W	10.4	154.5		FF F
2355-10431	00000/0000	2-20018/1674	01/12/76	90	4946	5255N 00635W	11.5	153.8		FF F
2355-10434	00000/0000	2-20018/1675	01/12/76	90	4946	5131N 00718W	12.6	153.1		FF F
2355-10440	00000/0000	2-20018/1676	01/12/76	100	4946	5006N 00758W	13.7	152.5		FF F
2355-10443	00000/0000	2-20018/1677	01/12/76	80	4946	4842N 00836W	14.8	151.8		FF F
2355-12513	00000/0000	2-20018/1678	01/12/76	60	4947	3302S 05641W	48.2	86.3		FFFF
2355-12515	00000/0000	2-20018/1679	01/12/76	50	4947	3428S 05707W	47.8	84.9		FFFF
2355-12522	00000/0000	2-20018/1680	01/12/76	60	4947	3553S 05733W	47.4	83.6		FF F
2355-12524	00000/0000	2-20018/1681	01/12/76	50	4947	3719S 05801W	46.9	82.3		FF F
2355-12531	00000/0000	2-20018/1682	01/12/76	0	4947	3844S 05829W	46.4	81.1		FF F
2355-12574	00000/0000	2-20018/1683	01/12/76	90	4947	5411S 06504W	39.1	71.8		FF F
2355-14221	00000/0000	2-20018/1648	01/12/76	30	4948	1002N 07150W	40.8	130.5		GGGG
2355-14224	00000/0000	2-20018/1649	01/12/76	50	4948	0836N 07210W	41.6	129.4		GGGG
2355-14230	00000/0000	2-20018/1650	01/12/76	50	4948	0709N 07230W	42.3	128.2		GGGG
2355-14233	00000/0000	2-20018/1651	01/12/76	30	4948	0543N 07251W	43.0	127.0		GGGG
2355-15535	00000/0000	2-20018/1684	01/12/76	90	4949	5003N 08528W	13.8	152.4		FFFF
2356-02233	00000/0000	2-20018/1654	01/13/76	60	4955	1548N 10849E	37.7	134.6		FFFF
2356-02235	00000/0000	2-20018/1655	01/13/76	50	4955	1422N 10828E	38.5	133.6		FFFF
2356-02242	00000/0000	2-20018/1656	01/13/76	50	4955	1256N 10807E	39.3	132.5		FFFF
2356-02244	00000/0000	2-20018/1657	01/13/76	30	4955	1129N 10746E	40.1	131.5		FFFF
2356-04035	00000/0000	2-20018/1658	01/13/76	0	4956	2552N 08534E	31.3	140.8		FFFF
2356-04041	00000/0000	2-20018/1659	01/13/76	0	4956	2426N 08511E	32.3	140.0		FGFF
2356-04044	00000/0000	2-20018/1660	01/13/76	0	4956	2259N 08449E	33.2	139.1		FGFF
2356-04073	00000/0000	2-20018/1661	01/13/76	50	4956	1255N 08219E	39.3	132.5		FFFF
2356-04080	00000/0000	2-20018/1662	01/13/76	90	4956	1128N 08158E	40.1	131.5		FFFF
2356-04082	00000/0000	2-20018/1663	01/13/76	80	4956	1001N 08137E	40.9	130.4		FFFF
2356-04085	00000/0000	2-20018/1664	01/13/76	70	4956	0835N 08117E	41.6	129.2		FFFF
2356-04091	00000/0000	2-20018/1665	01/13/76	70	4956	0709N 08057E	42.3	128.0		FFFF
2356-04094	00000/0000	2-20018/1666	01/13/76	80	4956	0542N 08037E	43.0	126.8		FFFF
2356-04100	00000/0000	2-20018/1667	01/13/76	90	4956	0415N 08016E	43.7	125.6		FFFF
2356-05584	00000/0000	2-20018/1716	01/13/76	70	4957	1428S 05002E	49.3	106.5		GGGF
2356-05591	00000/0000	2-20018/1717	01/13/76	100	4957	1554S 04941E	49.5	104.8		GGGF
2356-05593	00000/0000	2-20018/1718	01/13/76	100	4957	1721S 04919E	49.6	103.2		GGGF

KEYS: CLOUD COVER % 0 TO 100 = % CLOUD COVER, ** = NO CLOUD DATA AVAILABLE,
IMAGE QUALITY BLANKS=BAND NOT PRESENT/REQUESTED, G=GOOD, P=POOR, F=FAIR.

02:31 FEB 04, '76

ERTS-2
STANDARD CATALOG FOR NON-US
FROM 01/01/76 TO 01/31/76

PAGE 0087

OBSERVATION ID	MICROFILM POSITION RBV	ROLL NO. / IN ROLL MSS	DATE ACQUIRED	CLOUD COVER	ORBIT NUMBER	PRINCIPAL POINT OF IMAGE LAT LONG	SUN ELEV.	SUN AZIM.	IMAGE RBV 123	QUALITY MSS 45678
2356-06000	00000/0000	2-20018/1719	01/13/76	90	4957	1847S 04858E	49.7	101.6		F G G F
2356-06152	00000/0000	2-20018/1720	01/13/76	100	4957	7022S 02138E	28.2	75.0		F F G F
2356-06155	00000/0000	2-20018/1721	01/13/76	100	4957	7137S 01921E	27.2	76.5		F G G F
2356-07220	00000/0000	2-20018/1722	01/13/76	60	4958	5419N 04423E	10.6	154.4		G F G F
2356-07222	00000/0000	2-20018/1701	01/13/76	100	4958	5255N 04337E	11.7	153.7		F G G
2356-07225	00000/0000	2-20018/1702	01/13/76	100	4958	5130N 04254E	12.7	153.0		F G G F
2356-07231	00000/0000	2-20018/1703	01/13/76	100	4958	5006N 04214E	13.8	152.3		F F G G
2356-07234	00000/0000	2-20018/1704	01/13/76	90	4958	4841N 04136E	14.9	151.7		F F G F
2356-07240	00000/0000	2-20018/1705	01/13/76	90	4958	4716N 04100E	16.0	151.0		F G G G
2356-07243	00000/0000	2-20018/1706	01/13/76	90	4958	4551N 04025E	17.1	150.4		G G G G
2356-07245	00000/0000	2-20018/1707	01/13/76	100	4958	4426N 03951E	18.1	149.7		G G G G
2356-07252	00000/0000	2-20018/1708	01/13/76	100	4958	4301N 03919E	19.2	149.1		F F G G
2356-07284	00000/0000	2-20018/1709	01/13/76	70	4958	3134N 03532E	27.5	143.8		F G F G
2356-07290	00000/0000	2-20018/1710	01/13/76	90	4958	3008N 03508E	28.4	143.0		G G G G
2356-07293	00000/0000	2-20018/1711	01/13/76	40	4958	2843N 03444E	29.4	142.3		G G G G
2356-07295	00000/0000	2-20018/1712	01/13/76	20	4958	2717N 03420E	30.4	141.5		G G G G
2356-07302	00000/0000	2-20018/1713	01/13/76	10	4958	2551N 03356E	31.4	140.7		G G G G
2356-07311	00000/0000	2-20018/1714	01/13/76	10	4958	2259N 03311E	33.2	139.1		G F G G
2356-07313	00000/0000	2-20018/1614	01/13/76	0	4958	2133N 03249E	34.2	138.3		G G G G
2356-07320	00000/0000	2-20018/1615	01/13/76	0	4958	2007N 03227E	35.1	137.4		G G G G
2356-07322	00000/0000	2-20018/1616	01/13/76	0	4958	1840N 03206E	35.9	136.5		G G G G
2356-07325	00000/0000	2-20018/1617	01/13/76	0	4958	1714N 03144E	36.8	135.5		G G G G
2356-07331	00000/0000	2-20018/1618	01/13/76	0	4958	1548N 03123E	37.7	134.5		G G G G
2356-07334	00000/0000	2-20018/1619	01/13/76	0	4958	1421N 03102E	38.5	133.5		G G G G
2356-07343	00000/0000	2-20018/1620	01/13/76	0	4958	1128N 03021E	40.1	131.4		G G G G
2356-07345	00000/0000	2-20018/1621	01/13/76	0	4958	1001N 03000E	40.9	130.3		G F G G
2356-07352	00000/0000	2-20018/1622	01/13/76	0	4958	0835N 02940E	41.6	129.2		G G G G
2356-07354	00000/0000	2-20018/1623	01/13/76	0	4958	0708N 02920E	42.3	128.0		G G G G
2356-07361	00000/0000	2-20018/1624	01/13/76	0	4958	0542N 02859E	43.0	126.8		G G G G
2356-07363	00000/0000	2-20018/1625	01/13/76	0	4958	0415N 02839E	43.7	125.6		G G G G
2356-07370	00000/0000	2-20018/1626	01/13/76	0	4958	0249N 02819E	44.3	124.3		G G G G
2356-07372	00000/0000	2-20018/1627	01/13/76	10	4958	0123N 02759E	44.9	123.0		G G G G
2356-07375	00000/0000	2-20018/1628	01/13/76	30	4958	0002S 02739E	45.5	121.6		G G G G
2356-09163	00000/0000	2-20018/1629	01/13/76	10	4959	1547N 00532E	37.7	134.5		G G G G
2356-09170	00000/0000	2-20018/1630	01/13/76	10	4959	1420N 00511E	38.5	133.5		G G G G
2356-09172	00000/0000	2-20018/1631	01/13/76	10	4959	1254N 00450E	39.3	132.5		G G G G

KEYS: CLOUD COVER % 0 TO 100 * % CLOUD COVER. ** = NO CLOUD DATA AVAILABLE.
IMAGE QUALITY BLANKS=BAND NOT PRESENT/REQUESTED, G=GOOD, P=POOR, F=FAIR.

ERTS-2
STANDARD CATALOG FOR NON-US
FROM 01/01/76 TO 01/31/76

OBSERVATION ID	MICROFILM POSITION RBV	ROLL NO. IN ROLL MSS	DATE ACQUIRED	CLOUD COVER	ORBIT NUMBER	PRINCIPAL POINT OF IMAGE LAT	PRINCIPAL POINT OF IMAGE LONG	SUN ELEV.	SUN AZIM.	IMAGE RBV 123	QUALITY MSS 45678
2356-16070	00000/0000	P-20018/1700	01/13/76	50	4963	2424N	09531W	32.3	139.9		FFFF
2356-21372	00000/0000	P-20018/1723	01/13/76	90	4966	4548S	16821E	43.2	75.8		GFGF
2356-22510	00000/0000	P-20018/1715	01/13/76	100	4967	5541N	17246E	9.6	155.0		GGGG
2357-02250	00000/0000	P-20018/1724	01/14/76	70	4969	3008N	11108E	28.5	142.9		GFGF
2357-02285	00000/0000	P-20018/1725	01/14/76	50	4969	1713N	10744E	36.9	135.3		GGFF
2357-02291	00000/0000	P-20018/1726	01/14/76	50	4969	1547N	10723E	37.7	134.3		GGGF
2357-02294	00000/0000	P-20018/1727	01/14/76	0	4969	1421N	10702E	38.5	133.3		GFGF
2357-02300	00000/0000	P-20018/1728	01/14/76	0	4969	1254N	10641E	39.3	132.3		GGGF
2357-04091	00000/0000	P-20018/1729	01/14/76	20	4970	2716N	08430E	30.5	141.3		FGGF
2357-04093	00000/0000	P-20018/1730	01/14/76	0	4970	2550N	08407E	31.4	140.6		GFGF
2357-04100	00000/0000	P-20018/1731	01/14/76	0	4970	2424N	08343E	32.4	139.7		GGGF
2357-06052	00000/0000	P-20018/1749	01/14/76	100	4971	1720S	04755E	49.5	102.9		GFGG
2357-06054	00000/0000	P-20018/1750	01/14/76	90	4971	1846S	04734E	49.6	101.3		GGGG
2357-07274	00000/0000	P-20018/1751	01/14/76	20	4972	5421N	04257E	10.7	154.3		GGGG
2357-07281	00000/0000	P-20018/1752	01/14/76	40	4972	5257N	04212E	11.8	153.6		GGGG
2357-07301	00000/0000	P-20018/1753	01/14/76	70	4972	4554N	03859E	17.2	150.2		GGGG
2357-07342	00000/0000	P-20018/1792	01/14/76	10	4972	3136N	03407E	27.5	143.6		GGG
2357-07345	00000/0000	P-20018/1793	01/14/76	0	4972	3011N	03342E	28.5	142.9		GFGF
2357-07351	00000/0000	P-20018/1794	01/14/76	0	4972	2845N	03318E	29.5	142.1		GGGG
2357-07354	00000/0000	P-20018/1795	01/14/76	0	4972	2719N	03254E	30.5	141.3		FGGG
2357-07360	00000/0000	P-20018/1796	01/14/76	0	4972	2553N	03231E	31.4	140.6		FGGG
2357-07363	00000/0000	P-20018/1797	01/14/76	0	4972	2427N	03208E	32.4	139.7		GGGG
2357-07365	00000/0000	P-20018/1732	01/14/76	10	4972	2301N	03146E	33.3	138.9		GGGG
2357-07372	00000/0000	P-20018/1733	01/14/76	10	4972	2135N	03124E	34.2	138.1		GGGG
2357-07374	00000/0000	P-20018/1734	01/14/76	10	4972	2009N	03102E	35.1	137.2		GGGG
2357-07381	00000/0000	P-20018/1735	01/14/76	0	4972	1843N	03040E	36.0	136.2		GFGG
2357-07383	00000/0000	P-20018/1736	01/14/76	10	4972	1717N	03019E	36.8	135.3		GFGG
2357-07390	00000/0000	P-20018/1737	01/14/76	10	4972	1550N	02958E	37.7	134.3		GGGG
2357-07392	00000/0000	P-20018/1738	01/14/76	0	4972	1423N	02937E	38.5	133.3		GGFF
2357-07395	00000/0000	P-20018/1739	01/14/76	0	4972	1257N	02916E	39.3	132.3		GGGF
2357-07401	00000/0000	P-20018/1740	01/14/76	0	4972	1130N	02855E	40.1	131.2		GGGG
2357-07404	00000/0000	P-20018/1741	01/14/76	0	4972	1003N	02835E	40.9	130.1		GGGG
2357-07410	00000/0000	P-20018/1742	01/14/76	0	4972	0837N	02814E	41.6	129.0		FQFG
2357-07413	00000/0000	P-20018/1743	01/14/76	10	4972	0710N	02754E	42.3	127.8		GFGF
2357-07415	00000/0000	P-20018/1744	01/14/76	10	4972	0544N	02733E	43.0	126.6		FQFG
2357-09210	00000/0000	P-20018/1798	01/14/76	0	4973	2013N	00511E	35.1	137.2		GGGG

KEYS: CLOUD COVER % 0 TO 100 = % CLOUD COVER. ** = NO CLOUD DATA AVAILABLE.
IMAGE QUALITY BLANKS=BAND NOT PRESENT/REQUESTED. G=GOOD. P=POOR. F=FAIR.

02:31 FEB 04, 1976

ERTS-2
STANDARD CATALOG FOR NON-US
FROM 01/01/76 TO 01/31/76

PAGE 0089

OBSERVATION ID	MICROFILM POSITION RBV	ROLL NO./ IN ROLL MSS	DATE ACQUIRED	CLBD COVER	ORBIT NUMBER	PRINCIPAL POINT OF IMAGE LAT LONG	SUN ELEV.	SUN AZIM.	IMAGE RBV	QUALITY MSS 123 45678
2357-09212	00000/0000	2-20018/1799	01/14/76	10	4973	1845N 00450E	35.9	136.3		GGGG
2357-09215	00000/0000	2-20018/1800	01/14/76	10	4973	1718N 00428E	36.8	135.3		GGGG
2357-09221	00000/0000	2-20018/1801	01/14/76	0	4973	1552N 00407E	37.7	134.3		GGGG
2357-09224	00000/0000	2-20018/1802	01/14/76	0	4973	1426N 00346E	38.5	133.3		GGGG
2357-09230	00000/0000	2-20018/1803	01/14/76	0	4973	1259N 00325E	39.3	132.3		GGGG
2357-09233	00000/0000	2-20018/1804	01/14/76	0	4973	1133N 00305E	40.1	131.2		GGGG
2357-10553	00000/0000	2-20018/1805	01/14/76	30	4974	5009N 01048W	13.9	152.2		GGGG
2357-10555	00000/0000	2-20018/1806	01/14/76	20	4974	4845N 01127W	15.0	151.5		GGGG
2357-13005	00000/0000	2-20018/1779	01/14/76	10	4975	2551S 05732W	49.2	93.4		FFFF
2357-13011	00000/0000	2-20018/1780	01/14/76	10	4975	2716S 05755W	49.0	91.8		FFFF
2357-13014	00000/0000	2-20018/1781	01/14/76	10	4975	2842S 05818W	48.8	90.3		GGGG
2357-13020	00000/0000	2-20018/1782	01/14/76	60	4975	3008S 05842W	48.5	88.8		GGGG
2357-13023	00000/0000	2-20018/1783	01/14/76	90	4975	3133S 05906W	48.2	87.4		FFFF
2357-13025	00000/0000	2-20018/1784	01/14/76	100	4975	3258S 05931W	47.9	86.0		GGGG
2357-13032	00000/0000	2-20018/1785	01/14/76	90	4975	3424S 05957W	47.5	84.7		GGGG
2357-13061	00000/0000	2-20018/1786	01/14/76	40	4975	4418S 06324W	43.8	76.7		FGGG
2357-13064	00000/0000	2-20018/1787	01/14/76	60	4975	4543S 06357W	43.2	75.8		FGGG
2357-13070	00000/0000	2-20018/1788	01/14/76	20	4975	4708S 06433W	42.5	74.9		GGGG
2357-13073	00000/0000	2-20018/1789	01/14/76	20	4975	4833S 06511W	41.8	74.1		FGGF
2357-13075	00000/0000	2-20018/1790	01/14/76	30	4975	4957S 06549W	41.1	73.4		GGFG
2357-13082	00000/0000	2-20018/1791	01/14/76	90	4975	5121S 06630W	40.3	72.8		GGGG
2357-14232	00000/0000	2-20018/1745	01/14/76	100	4976	4555N 06416W	17.2	150.2		FGGF
2357-14241	00000/0000	2-20018/1746	01/14/76	100	4976	4304N 06522W	19.3	148.9		FGGF
2357-14243	00000/0000	2-20018/1747	01/14/76	100	4976	4139N 06554W	20.3	148.3		FGGF
2357-16052	00000/0000	2-20018/1748	01/14/76	40	4977	5011N 08817W	13.9	152.2		FGGF
2358-02343	00000/0000	2-20018/1754	01/15/76	20	4983	1719N 10620E	36.9	135.1		FGGG
2358-04145	00000/0000	2-20018/1755	01/15/76	10	4984	2721N 08305E	30.5	141.2		GGGG
2358-04151	00000/0000	2-20018/1756	01/15/76	0	4984	2555N 08242E	31.5	140.4		GGFG
2358-04154	00000/0000	2-20018/1757	01/15/76	0	4984	2429N 08219E	32.4	139.6		GGGG
2358-04160	00000/0000	2-20018/1758	01/15/76	0	4984	2303N 08156E	33.3	138.7		GGGG
2358-04163	00000/0000	2-20018/1759	01/15/76	0	4984	2137N 08134E	34.2	137.9		GGGG
2358-04165	00000/0000	2-20018/1760	01/15/76	0	4984	2011N 08112E	35.1	137.0		GGGG
2358-04172	00000/0000	2-20018/1761	01/15/76	10	4984	1843N 08050E	36.0	136.1		GGGG
2358-07333	00000/0000	2-20018/1807	01/15/76	30	4986	5422N 04133E	10.8	154.2		GGGG
2358-07335	00000/0000	2-20018/1808	01/15/76	70	4986	5259N 04048E	11.9	153.4		GGGG
2358-07342	00000/0000	2-20018/1809	01/15/76	30	4986	5134N 04004E	13.0	152.7		FGGG

KEYS: CLBD COVER % 0 TO 100 = % CLBD COVER, ** = NO CLBD DATA AVAILABLE.
IMAGE QUALITY BLANKS=BAND NOT PRESENT/REQUESTED, G=GOOD, P=POOR, F=FAIR.

ORIGINAL PAGE IS
OF POOR QUALITY

02:31 FEB 04, 1976

ERTS-2
STANDARD CATALOG FOR NON-US
FROM 01/01/76 TO 01/31/76

PAGE 0090

OBSERVATION ID	MICROFILM POSITION RBV	ROLL NO. IN ROLL MSS	DATE ACQUIRED	CLOUD COVER	ORBIT NUMBER	PRINCIPAL POINT OF IMAGE LAT LONG	SUN ELEV.	SUN AZIM.	IMAGE RBV 123	QUALITY MSS 45678
2358-07344	00000/0000	2-20018/1810	01/15/76	10	4986	5009N 03922E	14.1	152.1		GGGG
2358-07351	00000/0000	2-20018/1811	01/15/76	30	4986	4845N 03843E	15.1	151.4		FGGG
2358-07353	00000/0000	2-20018/1812	01/15/76	70	4986	4720N 03807E	16.2	150.7		GGGG
2358-07360	00000/0000	2-20018/1813	01/15/76	80	4986	4555N 03732E	17.3	150.1		GGGG
2358-07362	00000/0000	2-20018/1814	01/15/76	90	4986	4430N 03658E	18.3	149.5		GGGG
2358-07401	00000/0000	2-20018/1815	01/15/76	40	4986	3138N 03241E	27.6	143.4		GGGG
2358-07403	00000/0000	2-20018/1816	01/15/76	10	4986	3013N 03216E	28.6	142.7		GGGG
2358-13034	00000/0000	2-20018/1553	01/15/76	70	4989	1550S 05624W	49.3	104.3		FFFF
2358-13040	00000/0000	2-20018/1554	01/15/76	60	4989	1716S 05645W	49.4	102.7		FFFF
2358-13043	00000/0000	2-20018/1555	01/15/76	30	4989	1842S 05707W	49.4	101.1		FFFF
2358-13045	00000/0000	2-20018/1556	01/15/76	30	4989	2008S 05728W	49.4	99.4		FFFF
2358-13052	00000/0000	2-20018/1557	01/15/76	10	4989	2134S 05750W	49.4	97.8		PPPP
2358-13054	00000/0000	2-20018/1558	01/15/76	0	4989	2300S 05812W	49.3	96.2		FFFF
2358-13061	00000/0000	2-20018/1559	01/15/76	20	4989	2426S 05835W	49.2	94.7		FFFF
2358-13063	00000/0000	2-20018/1560	01/15/76	60	4989	2552S 05858W	49.1	93.1		FFFF
2358-13090	00000/0000	2-20018/1561	01/15/76	10	4989	3427S 06124W	47.3	84.5		FFFF
2358-13093	00000/0000	2-20018/1562	01/15/76	0	4989	3552S 06150W	46.9	83.2		FFFF
2358-13111	00000/0000	2-20018/1563	01/15/76	10	4989	4132S 06347W	44.8	78.5		FFFF
2358-13113	00000/0000	2-20018/1564	01/15/76	10	4989	4257S 06418W	44.2	77.5		FFFF
2358-13120	00000/0000	2-20018/1565	01/15/76	10	4989	4421S 06451W	43.6	76.5		FFFF
2358-13122	00000/0000	2-20018/1566	01/15/76	0	4989	4545S 06524W	43.0	75.6		FFFF
2358-13125	00000/0000	2-20018/1567	01/15/76	0	4989	4710S 06559W	42.3	74.8		FFFF
2358-13131	00000/0000	2-20018/1568	01/15/76	0	4989	4834S 06635W	41.6	74.1		FFFF
2358-16183	00000/0000	2-20018/1832	01/15/76	90	4991	2429N 09822W	32.4	139.5		GFGG
2359-02392	00000/0000	2-20018/1817	01/16/76	40	4997	2009N 10535E	35.2	136.8		GGGG
2359-02395	00000/0000	2-20018/1818	01/16/76	10	4997	1843N 10514E	36.1	135.8		GGGG
2359-02401	00000/0000	2-20018/1819	01/16/76	10	4997	1717N 10452E	36.9	134.9		GGGG
2359-02404	00000/0000	2-20018/1820	01/16/76	0	4997	1550N 10432E	37.8	133.9		GGGG
2359-02410	00000/0000	2-20018/1821	01/16/76	0	4997	1423N 10411E	38.6	132.9		GGGG
2359-02413	00000/0000	2-20018/1822	01/16/76	0	4997	1257N 10350E	39.4	131.8		GGGG
2359-02415	00000/0000	2-20018/1823	01/16/76	0	4997	1131N 10329E	40.2	130.8		GGGG
2359-02422	00000/0000	2-20018/1824	01/16/76	10	4997	1005N 10309E	40.9	129.6		GGGG
2359-04203	00000/0000	2-20018/1825	01/16/76	30	4998	2719N 08138E	30.6	141.0		GGFG
2359-04210	00000/0000	2-20018/1826	01/16/76	70	4998	2553N 08115E	31.6	140.2		GGGG
2359-04212	00000/0000	2-20018/1827	01/16/76	20	4998	2427N 08052E	32.5	139.4		GGGG
2359-04215	00000/0000	2-20018/1828	01/16/76	0	4998	2302N 08029E	33.4	138.5		GGGG

KEYS: CLOUD COVER % 0 TO 100 = % CLOUD COVER. ** = NO CLOUD DATA AVAILABLE.
IMAGE QUALITY BLANKS=BAND NOT PRESENT/REQUESTED. G=GOOD. P=POOR. F=FAIR.

OBSERVATION ID	MICROFILM POSITION RBV	ROLL NO./ IN ROLL MSS	DATE ACQUIRED	CLOUD COVER	ORBIT NUMBER	PRINCIPAL POINT OF IMAGE LAT	LONG	SUN ELEV.	SUN AZIM.	IMAGE RBV 123	QUALITY MSS 45678
2359-04224	00000/0000	2-20018/1829	01/16/76	0	4998	2010N	07945E	35.2	136.7		GGGG
2359-04233	00000/0000	2-20018/1830	01/16/76	0	4998	1716N	07902E	36.9	134.9		GGGG
2359-04253	00000/0000	2-20018/1831	01/16/76	10	4998	1003N	07719E	40.9	129.6		GGGG
2359-06080	00000/0000	2-20018/1168	01/16/76	30	4999	1257N	05211E	39.4	131.8		FFFG
2359-06082	00000/0000	2-20018/1169	01/16/76	40	4999	1130N	05151E	40.2	130.7		FFFG
2359-06085	00000/0000	2-20018/1170	01/16/76	60	4999	1004N	05130E	40.9	129.6		FFFG
2359-06091	00000/0000	2-20018/1171	01/16/76	40	4999	0837N	05110E	41.7	128.5		FFFG
2359-06094	00000/0000	2-20018/1172	01/16/76	60	4999	0711N	05050E	42.4	127.3		FFFG
2359-07391	00000/0000	2-20018/1173	01/16/76	40	5000	5419N	04006E	11.0	154.0		FFFF
2359-07393	00000/0000	2-20018/1174	01/16/76	20	5000	5255N	03921E	12.1	153.3		FFFF
2359-07400	00000/0000	2-20018/1175	01/16/76	10	5000	5131N	03838E	13.1	152.6		FFFF
2359-07402	00000/0000	2-20018/1176	01/16/76	10	5000	5007N	03757E	14.2	151.9		FFFG
2359-07405	00000/0000	2-20018/1177	01/16/76	0	5000	4842N	03718E	15.3	151.2		FGGG
2359-07411	00000/0000	2-20018/1877	01/16/76	10	5000	4717N	03641E	16.4	150.6		GGGG
2359-07473	00000/0000	2-20018/1886	01/16/76	90	5000	2554N	02937E	31.6	140.1		GGGG
2359-07475	00000/0000	2-20018/1887	01/16/76	50	5000	2427N	02914E	32.5	139.3		GGGG
2359-07482	00000/0000	2-20018/1888	01/16/76	100	5000	2301N	02852E	33.4	138.5		FGGG
2359-07484	00000/0000	2-20018/1768	01/16/76	100	5000	2135N	02830E	34.3	137.6		FGGG
2359-07491	00000/0000	2-20018/1769	01/16/76	100	5000	2008N	02807E	35.2	136.7		FGGG
2359-07493	00000/0000	2-20018/1770	01/16/76	90	5000	1842N	02746E	36.1	135.8		GGGG
2359-07505	00000/0000	2-20018/1771	01/16/76	0	5000	1423N	02643E	38.6	132.8		GGGG
2359-07511	00000/0000	2-20018/1772	01/16/76	0	5000	1257N	02622E	39.4	131.8		GGGG
2359-07514	00000/0000	2-20018/1773	01/16/76	0	5000	1131N	02600E	40.2	130.7		GGGG
2359-07520	00000/0000	2-20018/1774	01/16/76	0	5000	1005N	02540E	40.9	129.6		GGGG
2359-07523	00000/0000	2-20018/1775	01/16/76	10	5000	0838N	02520E	41.7	128.4		GGGG
2359-07525	00000/0000	2-20018/1776	01/16/76	10	5000	0712N	02500E	42.4	127.3		GGGG
2359-07532	00000/0000	2-20018/1777	01/16/76	20	5000	0545N	02440E	43.0	126.0		GGGG
2359-07534	00000/0000	2-20018/1778	01/16/76	10	5000	0418N	02420E	43.7	124.8		GGGG
2359-09284	00000/0000	2-20018/1889	01/16/76	10	5001	3304N	00549E	26.7	143.9		GGGG
2359-09291	00000/0000	2-20018/1890	01/16/76	0	5001	3138N	00524E	27.7	143.2		FGGG
2359-09293	00000/0000	2-20018/1891	01/16/76	0	5001	3012N	00459E	28.7	142.5		GGGG
2359-09300	00000/0000	2-20018/1892	01/16/76	0	5001	2846N	00435E	29.7	141.7		GGGG
2359-09341	00000/0000	2-20018/1893	01/16/76	0	5001	1423N	00053E	38.6	132.8		GGFG
2359-09343	00000/0000	2-20018/1894	01/16/76	0	5001	1257N	00033E	39.4	131.8		GGGG
2359-14333	00000/0000	2-20018/1762	01/16/76	20	5004	5006N	06522W	14.3	151.9		FGGG
2359-14335	00000/0000	2-20018/1763	01/16/76	10	5004	4842N	06600W	15.3	151.2		GGGG

KEYS: CLOUD COVER % 0 TO 100 = % CLOUD COVER, ** = NO CLOUD DATA AVAILABLE.
 IMAGE QUALITY BLANKS=BAND NOT PRESENT/REQUESTED, G=GOOD, P=POOR, F=FAIR.

02:31 FEB 04, 1976

 ERTS-2
 STANDARD CATALOG FOR NON-US
 FROM 01/01/76 TO 01/31/76

PAGE 0092

OBSERVATION ID	MICROFILM POSITION RBV	ROLL NO./ IN ROLL MSS	DATE ACQUIRED	CLOUD COVER	ORBIT NUMBER	PRINCIPAL POINT OF IMAGE		SUN FLEV.	SUN AZIM.	IMAGE RBV	QUALITY MSS
						LAT	LONG				
2359-14365	00000/0000	2-20018/1764	01/16/76	70	5004	3844N	06949W	22.7	146.6		GGGG
2359-14371	00000/0000	2-20018/1765	01/16/76	70	5004	3719N	07017W	23.7	145.9		GGGG
2359-14374	00000/0000	2-20018/1766	01/16/76	90	5004	3554N	07044W	24.8	145.3		GGGG
2359-14380	00000/0000	2-20018/1767	01/16/76	90	5004	3429N	07110W	25.8	144.6		GGGG
2359-23351	00000/0000	2-20018/1895	01/16/76	0	5009	3720S	14117E	46.2	81.7		GGFF
2359-23354	00000/0000	2-20018/1896	01/16/76	40	5009	3844S	14049E	45.7	80.5		GGGG
2360-02453	00000/0000	2-20018/1897	01/17/76	20	5011	1842N	10347E	36.2	135.6		GGGG
2360-02460	00000/0000	2-20018/1898	01/17/76	0	5011	1715N	10325E	37.0	134.6		GGGG
2360-02462	00000/0000	2-20018/1899	01/17/76	10	5011	1548N	10304E	37.9	133.6		FGGG
2360-02465	00000/0000	2-20018/1900	01/17/76	0	5011	1422N	10244E	38.7	132.6		GGGG
2360-02471	00000/0000	2-20018/1901	01/17/76	10	5011	1256N	10223E	39.5	131.6		GGGG
2360-02474	00000/0000	2-20018/1902	01/17/76	40	5011	1129N	10203E	40.2	130.5		GFGG
2360-02480	00000/0000	2-20018/1903	01/17/76	60	5011	1003N	10142E	41.0	129.4		GGGG
2360-02483	00000/0000	2-20018/1904	01/17/76	70	5011	0837N	10122E	41.7	128.2		GGGG
2360-04255	00000/0000	2-20019/0001	01/17/76	10	5012	2843N	08036E	29.8	141.5		GGGG
2360-04262	00000/0000	2-20019/0002	01/17/76	50	5012	2717N	08012E	30.7	140.7		GGGF
2360-04271	00000/0000	2-20019/0003	01/17/76	90	5012	2425N	07926E	32.6	139.1		GGGG
2360-04273	00000/0000	2-20019/0004	01/17/76	80	5012	2259N	07903E	33.5	138.3		GFGG
2360-04280	00000/0000	2-20019/0005	01/17/76	70	5012	2132N	07841E	34.4	137.4		GGGG
2360-04285	00000/0000	2-20019/0006	01/17/76	20	5012	1841N	07758E	36.2	135.6		GGGG
2360-04291	00000/0000	2-20019/0007	01/17/76	10	5012	1715N	07737E	37.0	134.6		GGGG
2360-04294	00000/0000	2-20019/0008	01/17/76	0	5012	1549N	07716E	37.9	133.6		GGGG
2360-04300	00000/0000	2-20019/0009	01/17/76	0	5012	1422N	07654E	38.7	132.6		FFFF
2360-04303	00000/0000	2-20019/0010	01/17/76	10	5012	1255N	07633E	39.5	131.5		GGGG
2360-04305	00000/0000	2-20019/0011	01/17/76	30	5012	1128N	07619E	40.2	130.5		GFGG
2360-06134	00000/0000	2-20018/1878	01/17/76	40	5013	1256N	05045E	39.5	131.5		GGGG
2360-06141	00000/0000	2-20018/1879	01/17/76	30	5013	1129N	05024E	40.2	130.4		GGFF
2360-06143	00000/0000	2-20018/1880	01/17/76	10	5013	1003N	05004E	41.0	129.3		GGGG
2360-06150	00000/0000	2-20018/1853	01/17/76	30	5013	0837N	04943E	41.7	128.2		GGGG
2360-06152	00000/0000	2-20018/1854	01/17/76	10	5013	0710N	04923E	42.4	127.0		GGGG
2360-07445	00000/0000	2-20018/1855	01/17/76	20	5014	5419N	03837E	11.2	153.8		GGGG
2360-07452	00000/0000	2-20018/1856	01/17/76	10	5014	5255N	03752E	12.2	153.1		GGGF
2360-07454	00000/0000	2-20018/1857	01/17/76	10	5014	5131N	03709E	13.3	152.4		GGGG
2360-07461	00000/0000	2-20018/1858	01/17/76	10	5014	5006N	03628E	14.4	151.7		GGGG
2360-07463	00000/0000	2-20018/1859	01/17/76	10	5014	4841N	03548E	15.5	151.1		GGGG
2360-07470	00000/0000	2-20018/1860	01/17/76	10	5014	4716N	03511E	16.5	150.4		GGGG

KEYS: CLOUD COVER % 0 TO 100 = % CLOUD COVER. ** = NO CLOUD DATA AVAILABLE.
 IMAGE QUALITY BLANKS=BAND NOT PRESENT/REQUESTED. G=GOOD. P=POOR. F=FAIR.

02:31 FEB 04, 1976

ERTS-2
STANDARD CATALOG FOR NON-US
FROM 01/01/76 TO 01/31/76

PAGE 0093

OBSERVATION ID	MICROFILM ROLL NO./ POSITION IN ROLL RBV	ROLL NO./ MSS	DATE ACQUIRED	CLOUD COVER	ORBIT NUMBER	PRINCIPAL POINT OF IMAGE LAT LONG	SUN ELEV.	SUN AZIM.	IMAGE RBV 123	QUALITY MSS 45678
2360-07472	00000/0000	2-20018/1861	01/17/76	10	5014	4551N 03436E	17.6	149.8		GGGG
2360-07475	00000/0000	2-20018/1862	01/17/76	30	5014	4425N 03402E	18.7	149.1		GGGG
2360-07575	00000/0000	2-20018/1863	01/17/76	0	5014	1003N 02414E	41.0	129.3		GGGG
2360-09395	00000/0000	2-20018/1881	01/17/76	0	5015	1422N 00032W	38.7	132.5		GGGG
2360-09401	00000/0000	2-20018/1882	01/17/76	0	5015	1255N 00053W	39.5	131.5		GGGG
2360-09410	00000/0000	2-20018/1864	01/17/76	0	5015	1003N 00134W	41.0	129.3		GGGG
2360-13192	00000/0000	2-20018/1865	01/17/76	10	5017	3010S 06301W	48.1	88.2		GGGG
2360-13194	00000/0000	2-20018/1866	01/17/76	10	5017	3136S 06326W	47.7	86.8		GGGG
2360-13215	00000/0000	2-20018/1867	01/17/76	10	5017	3843S 06540W	45.5	80.4		GGGG
2360-13221	00000/0000	2-20018/1868	01/17/76	0	5017	4008S 06609W	45.0	79.3		GGGG
2360-13224	00000/0000	2-20018/1869	01/17/76	0	5017	4132S 06639W	44.4	78.2		GGGG
2360-13230	00000/0000	2-20018/1870	01/17/76	0	5017	4258S 06711W	43.8	77.2		GGGG
2360-13233	00000/0000	2-20018/1871	01/17/76	10	5017	4422S 06743W	43.2	76.3		GGGG
2360-13235	00000/0000	2-20018/1872	01/17/76	20	5017	4546S 06816W	42.6	75.4		GGGG
2360-13242	00000/0000	2-20018/1873	01/17/76	10	5017	4711S 06851W	41.9	74.6		GGGG
2360-13244	00000/0000	2-20018/1874	01/17/76	10	5017	4835S 06927W	41.2	73.9		GGGG
2360-13251	00000/0000	2-20018/1875	01/17/76	10	5017	4959S 07005W	40.4	73.2		GGGG
2360-13253	00000/0000	2-20018/1876	01/17/76	20	5017	5122S 07045W	39.7	72.6		GGGG
2360-14495	00000/0000	2-20018/1883	01/17/76	80	5018	3427N 07237W	25.9	144.4		GGGG
2360-14441	00000/0000	2-20018/1884	01/17/76	80	5018	3301N 07304W	26.9	143.7		FFGG
2360-14444	00000/0000	2-20018/1885	01/17/76	60	5018	3134N 07330W	27.9	142.9		GGGG
2361-01103	00000/0000	2-20018/1178	01/18/76	70	5024	1002N 12604E	41.0	129.1		FFFF
2361-01105	00000/0000	2-20018/1179	01/18/76	80	5024	0835N 12543E	41.7	127.9		FFFF
2361-01112	00000/0000	2-20018/1180	01/18/76	70	5024	0708N 12523E	42.4	126.7		FFFF
2361-02502	00000/0000	2-20018/1181	01/18/76	0	5025	2133N 10304E	34.5	137.2		FFGG
2361-02505	00000/0000	2-20018/1182	01/18/76	0	5025	2006N 10241E	35.4	136.2		FFGG
2361-02511	00000/0000	2-20018/1183	01/18/76	0	5025	1839N 10219E	36.3	135.3		FFGG
2361-02514	00000/0000	2-20018/1184	01/18/76	0	5025	1713N 10158E	37.1	134.4		FFGG
2361-02520	00000/0000	2-20018/1185	01/18/76	0	5025	1547N 10137E	37.9	133.4		FFFG
2361-02523	00000/0000	2-20018/1186	01/18/76	0	5025	1420N 10116E	38.7	132.3		FFGG
2361-02525	00000/0000	2-20018/1187	01/18/76	10	5025	1253N 10056E	39.5	131.3		FFFF
2361-02532	00000/0000	2-20018/1188	01/18/76	20	5025	1126N 10036E	40.3	130.2		FFFF
2361-02534	00000/0000	2-20018/1189	01/18/76	30	5025	1001N 10016E	41.0	129.1		FFFF
2361-04314	00000/0000	2-20019/0015	01/18/76	10	5026	2842N 07909E	29.9	141.3		FFGG
2361-04323	00000/0000	2-20018/1194	01/18/76	60	5026	2550N 07822E	31.8	139.7		GGGG
2361-04325	00000/0000	2-20018/1195	01/18/76	50	5026	2424N 07759E	32.7	138.9		GGGG

ORIGINAL PAGE IS
OF POOR QUALITY

KEYS: CLOUD COVER % 0 TO 100 = % CLOUD COVER; ** = NO CLOUD DATA AVAILABLE.
IMAGE QUALITY BLANKS=BAND NOT PRESENT/REQUESTED. G=GOOD. P=POOR. F=FAIR.

02:31 FEB 04, 1976

ERTS-2
STANDARD CATALOG FOR NON-US
FROM 01/01/76 TO 01/31/76

PAGE 0094

OBSERVATION ID	MICROFILM POSITION RBV	ROLL NO. / IN ROLL MSS	DATE ACQUIRED	CLOUD COVER	ORBIT NUMBER	PRINCIPAL POINT OF IMAGE LAT	PRINCIPAL POINT OF IMAGE LONG	SUN ELEV.	SUN AZIM.	IMAGE RBV 123	QUALITY MSS 45678
2361-04332	00000/0000	2-20018/1196	01/18/76	50	5026	2258N	07737E	33.6	138.0		GGGG
2361-04334	00000/0000	2-20018/1197	01/18/76	30	5026	2131N	07715E	34.5	137.1		GGGG
2361-04341	00000/0000	2-20018/1198	01/18/76	10	5026	2005N	07653E	35.4	136.2		GGGG
2361-04343	00000/0000	2-20018/1199	01/18/76	10	5026	1840N	07631E	36.3	135.3		GGGG
2361-04350	00000/0000	2-20018/1200	01/18/76	0	5026	1713N	07610E	37.1	134.3		GGGG
2361-04352	00000/0000	2-20018/1201	01/18/76	10	5026	1547N	07549E	37.9	133.3		GGGG
2361-04355	00000/0000	2-20018/1202	01/18/76	10	5026	1421N	07528E	38.7	132.3		GGGG
2361-06190	00000/0000	2-20018/1203	01/18/76	10	5027	1420N	04939E	38.8	132.3		FGGG
2361-06195	00000/0000	2-20018/1204	01/18/76	10	5027	1128N	04857E	40.3	130.1		GGGG
2361-06202	00000/0000	2-20018/1205	01/18/76	0	5027	1001N	04837E	41.0	129.0		GGGG
2361-06204	00000/0000	2-20018/1206	01/18/76	0	5027	0835N	04817E	41.8	127.9		GGGG
2361-06211	00000/0000	2-20018/1207	01/18/76	10	5027	0709N	04757E	42.4	126.7		GGGG
2361-06213	00000/0000	2-20018/1208	01/18/76	10	5027	0543N	04737E	43.1	125.4		GGGG
2361-06220	00000/0000	2-20018/1209	01/18/76	20	5027	0416N	04717E	43.7	124.2		GGGG
2361-07504	00000/0000	2-20019/0016	01/18/76	10	5028	5415N	03710E	11.3	153.7		GGGG
2361-07522	00000/0000	2-20019/0017	01/18/76	20	5028	4838N	03422E	15.6	150.9		GGGG
2361-07524	00000/0000	2-20019/0018	01/18/76	20	5028	4714N	03345E	16.7	150.2		FGGG
2361-07590	00000/0000	2-20019/0019	01/18/76	80	5028	2550N	02644E	31.8	139.7		FGGG
2361-07592	00000/0000	2-20019/0020	01/18/76	80	5028	2424N	02622E	32.7	138.8		GFFG
2361-07593	00000/0000	2-20019/0021	01/18/76	70	5028	2259N	02559E	33.7	138.0		GFFG
2361-09453	00000/0000	2-20019/0022	01/18/76	20	5029	1420N	00200W	38.8	132.3		GGGG
2361-09460	00000/0000	2-20019/0023	01/18/76	0	5029	1253N	00220W	39.5	131.2		GFFG
2361-09462	00000/0000	2-20019/0024	01/18/76	0	5029	1127N	00241W	40.3	130.1		GFFG
2361-09465	00000/0000	2-20019/0025	01/18/76	0	5029	1002N	00302W	41.0	129.0		FGGG
2361-09471	00000/0000	2-20019/0026	01/18/76	0	5029	0835N	00322W	41.8	127.8		FGGG
2361-13234	00000/0000	2-20019/0027	01/18/76	80	5031	2553S	06316W	48.7	92.4		FFFF
2361-13241	00000/0000	2-20019/0028	01/18/76	10	5031	2718S	06340W	48.5	90.9		PPPP
2361-13243	00000/0000	2-20018/1210	01/18/76	0	5031	2844S	06404W	48.2	89.4		GGGG
2361-13250	00000/0000	2-20018/1211	01/18/76	10	5031	3010S	06427W	47.9	88.0		PPPP
2361-13252	00000/0000	2-20018/1212	01/18/76	10	5031	3136S	06452W	47.6	86.6		GGGG
2361-13255	00000/0000	2-20018/1213	01/18/76	10	5031	3301S	06517W	47.2	85.2		GGGG
2361-13261	00000/0000	2-20018/1214	01/18/76	30	5031	3426S	06543W	46.8	83.9		GGGG
2361-13264	00000/0000	2-20018/1215	01/18/76	70	5031	3551S	06610W	46.4	82.6		FFFF
2361-13270	00000/0000	2-20018/1216	01/18/76	30	5031	3716S	06638W	45.9	81.4		GGGG
2361-13273	00000/0000	2-20018/1217	01/18/76	0	5031	3841S	06706W	45.4	80.3		FFFF
2361-13275	00000/0000	2-20018/1218	01/18/76	10	5031	4006S	06735W	44.8	79.2		GGGG

KEYS: CLOUD COVER % 0 TO 100 = % CLOUD COVER, ** = NO CLOUD DATA AVAILABLE.
IMAGE QUALITY BLANKS=BAND NOT PRESENT/REQUESTED, G=GOOD, P=POOR, F=FAIR.

02:31 FEB 04, 1976

ERTS-2
STANDARD CATALOG FOR NON-US
FROM 01/01/76 TO 01/31/76

PAGE 0095

OBSERVATION ID	MICROFILM POSITION RBV	ROLL NO./ IN ROLL MSS	DATE ACQUIRED	CLOUD COVER	ORBIT NUMBER	PRINCIPAL POINT OF IMAGE LAT LONG	SUN FLEV.	SUN AZIM.	IMAGE RBV	QUALITY MSS 45678
2361-13282	00000/0000	2-20018/1219	01/18/76	10	5031	4131S 06806W	44.3	78.1		FFFF
2361-13284	00000/0000	2-20018/1220	01/18/76	30	5031	4257S 06837W	43.7	77.1		GGGG
2361-13291	00000/0000	2-20018/1221	01/18/76	30	5031	4421S 06909W	43.0	76.2		GGGG
2361-13293	00000/0000	2-20018/1222	01/18/76	50	5031	4544S 06942W	42.4	75.3		GGGG
2361-13300	00000/0000	2-20018/1223	01/18/76	50	5031	4709S 07017W	41.7	74.5		GGGG
2361-13302	00000/0000	2-20018/1224	01/18/76	30	5031	4834S 07054W	41.0	73.8		FFFF
2361-13305	00000/0000	2-20018/1225	01/18/76	20	5031	4958S 07133W	40.2	73.1		FGGG
2361-14434	00000/0000	2-20019/0034	01/18/76	10	5032	5415N 06607W	11.4	153.6		GGGG
2361-14441	00000/0000	2-20019/0035	01/18/76	10	5032	5251N 06651W	12.5	152.9		FFFG
2361-14443	00000/0000	2-20019/0036	01/18/76	10	5032	5127N 06733W	13.6	152.2		GGGG
2361-14450	00000/0000	2-20019/0037	01/18/76	0	5032	5002N 06814W	14.6	151.5		GGGG
2361-14452	00000/0000	2-20019/0038	01/18/76	10	5032	4838N 06852W	15.7	150.9		FGGG
2361-14505	00000/0000	2-20019/0039	01/18/76	70	5032	3006N 07520W	29.0	142.0		FFFG
2361-14511	00000/0000	2-20019/0040	01/18/76	70	5032	2840N 07544W	30.0	141.2		FFGG
2361-14514	00000/0000	2-20019/0041	01/18/76	70	5032	2714N 07608W	30.9	140.4		FFGG
2361-16275	00000/0000	2-20019/0042	01/18/76	100	5033	5127N 09325W	13.6	152.2		FFFF
2361-18101	00000/0000	2-20019/0012	01/18/76	30	5034	5416N 11745W	11.4	153.6		GGFG
2361-18104	00000/0000	2-20019/0013	01/18/76	30	5034	5252N 11830W	12.5	152.9		FFGG
2361-18110	00000/0000	2-20019/0014	01/18/76	30	5034	5127N 11913W	13.6	152.2		GGFG
2362-01143	00000/0000	2-20019/0029	01/19/76	70	5038	1548N 12600E	38.0	133.1		FGGG
2362-01150	00000/0000	2-20019/0030	01/19/76	70	5038	1422N 12540E	38.8	132.1		GGGF
2362-01152	00000/0000	2-20019/0043	01/19/76	40	5038	1257N 12519E	39.6	131.0		GGGG
2362-01161	00000/0000	2-20019/0044	01/19/76	70	5038	1004N 12438E	41.1	128.8		GGGG
2362-01164	00000/0000	2-20019/0045	01/19/76	90	5038	0837N 12418E	41.8	127.7		GGGG
2362-01170	00000/0000	2-20019/0046	01/19/76	80	5038	0710N 12358E	42.5	126.5		GGGG
2362-02561	00000/0000	2-20019/0047	01/19/76	10	5039	2133N 10137E	34.6	136.9		GGGG
2362-02563	00000/0000	2-20019/0048	01/19/76	10	5039	2007N 10116E	35.5	136.0		GGGG
2362-02572	00000/0000	2-20019/0049	01/19/76	0	5039	1715N 10032E	37.2	134.1		GGGG
2362-02575	00000/0000	2-20019/0050	01/19/76	10	5039	1549N 10011E	38.0	133.1		GGGG
2362-02581	00000/0000	2-20019/0051	01/19/76	30	5039	1422N 09950E	38.8	132.1		GGGG
2362-02584	00000/0000	2-20019/0052	01/19/76	10	5039	1255N 09930E	39.6	131.0		GGGG
2362-02590	00000/0000	2-20019/0053	01/19/76	10	5039	1128N 09910E	40.3	129.9		GGGG
2362-02593	00000/0000	2-20019/0054	01/19/76	10	5039	1002N 09849E	41.1	128.8		GGGG
2362-04372	00000/0000	2-20019/0055	01/19/76	10	5040	2843N 07744E	30.0	141.1		GGGG
2362-04374	00000/0000	2-20019/0056	01/19/76	0	5040	2717N 07720E	31.0	140.3		GGGG
2362-04381	00000/0000	2-20019/0057	01/19/76	10	5040	2551N 07656E	31.9	139.5		GGGG

KEYS: CLOUD COVER % 0 TO 100 = % CLOUD COVER. ** = NO CLOUD DATA AVAILABLE.
IMAGE QUALITY BLANKS=BAND NOT PRESENT/REQUESTED. G=GOOD. P=POOR. F=FAIR.

ORIGINAL PAGE IS
OF POOR QUALITY

02:31 FEB 04, '76

 ERTS-2
 STANDARD CATALOG FOR NON-US
 FROM 01/01/76 TO 01/31/76

PAGE 0096

OBSERVATION ID	MICROFILM POSITION RBV	ROLL NO./ IN ROLL MSS	DATE ACQUIRED	CLUD COVER	ORBIT NUMBER	PRINCIPAL POINT OF IMAGE LAT	LONG	SUN ELEV.	SUN AZIM.	IMAGE RBV 123	QUALITY MSS 45678
2362-04383	00000/0000	2-20019/0058	01/19/76	0	5040	2425N	07633E	32.8	138.7		GGGG
2362-04390	00000/0000	2-20019/0059	01/19/76	0	5040	2259N	07610E	33.7	137.8		GGGG
2362-04395	00000/0000	2-20019/0060	01/19/76	0	5040	2006N	07525E	35.5	136.0		GGGG
2362-04401	00000/0000	2-20019/0061	01/19/76	0	5040	1840N	07504E	36.3	135.1		GGGG
2362-04404	00000/0000	2-20019/0062	01/19/76	0	5040	1714N	07442E	37.2	134.1		GGGG
2362-04410	00000/0000	2-20019/0063	01/19/76	0	5040	1547N	07421E	38.0	133.1		GGGG
2362-06242	00000/0000	2-20019/0064	01/19/76	10	5041	1549N	04833E	38.0	133.1		GGGG
2362-06244	00000/0000	2-20019/0065	01/19/76	20	5041	1422N	04812E	38.8	132.0		GGGG
2362-06251	00000/0000	2-20019/0066	01/19/76	10	5041	1256N	04751E	39.6	131.0		GGGG
2362-06253	00000/0000	2-20019/0067	01/19/76	10	5041	1130N	04730E	40.3	129.9		GGGG
2362-06260	00000/0000	2-20019/0068	01/19/76	10	5041	1004N	04710E	41.1	128.8		GGGG
2362-06262	00000/0000	2-20019/0069	01/19/76	10	5041	0837N	04649E	41.8	127.6		GGGG
2362-06265	00000/0000	2-20019/0070	01/19/76	20	5041	0710N	04629E	42.5	126.4		GGGG
2362-07562	00000/0000	2-20019/0106	01/19/76	10	5042	5418N	03543E	11.5	153.6		FFF
2362-07565	00000/0000	2-20019/0107	01/19/76	10	5042	5254N	03458E	12.6	152.8		FFFF
2362-07571	00000/0000	2-20019/0108	01/19/76	30	5042	5129N	03416E	13.7	152.1		FFFF
2362-07574	00000/0000	2-20019/0109	01/19/76	50	5042	5005N	03335E	14.7	151.4		FFFF
2362-07580	00000/0000	2-20019/0110	01/19/76	40	5042	4840N	03257E	15.8	150.8		FFFF
2362-07583	00000/0000	2-20019/0111	01/19/76	50	5042	4716N	03220E	16.9	150.1		FFFF
2362-07585	00000/0000	2-20019/0112	01/19/76	60	5042	4550N	03145E	17.9	149.4		FFFF
2362-08030	00000/0000	2-20019/0071	01/19/76	30	5042	3135N	02653E	28.1	142.6		GGGG
2362-08033	00000/0000	2-20019/0072	01/19/76	10	5042	3009N	02629E	29.1	141.8		GGGG
2362-08035	00000/0000	2-20019/0073	01/19/76	10	5042	2843N	02605E	30.0	141.1		GGGG
2362-08042	00000/0000	2-20019/0074	01/19/76	10	5042	2718N	02542E	31.0	140.3		GGGG
2362-08044	00000/0000	2-20019/0075	01/19/76	0	5042	2552N	02519E	31.9	139.5		GGGG
2362-08085	00000/0000	2-20019/0076	01/19/76	0	5042	1128N	02142E	40.3	129.9		GGGG
2362-08092	00000/0000	2-20019/0077	01/19/76	0	5042	1002N	02122E	41.1	128.7		GGGG
2362-08094	00000/0000	2-20019/0078	01/19/76	0	5042	0836N	02101E	41.8	127.6		GGGG
2362-08101	00000/0000	2-20019/0079	01/19/76	10	5042	0710N	02041E	42.5	126.4		GGGG
2362-08103	00000/0000	2-20019/0080	01/19/76	10	5042	0543N	02021E	43.1	125.1		GGGG
2362-08110	00000/0000	2-20019/0081	01/19/76	10	5042	0417N	02001E	43.8	123.9		GGGG
2362-09503	00000/0000	2-20019/0082	01/19/76	10	5043	1715N	00243W	37.2	134.0		GGGG
2362-09505	00000/0000	2-20019/0083	01/19/76	10	5043	1548N	00304W	38.0	133.0		GGGG
2362-09512	00000/0000	2-20019/0084	01/19/76	0	5043	1422N	00325W	38.8	132.0		GGGG
2362-09514	00000/0000	2-20019/0085	01/19/76	0	5043	1256N	00346W	39.6	130.9		GGGG
2362-18160	00000/0000	2-20019/0031	01/19/76	90	5048	5418N	11911W	11.6	153.5		PPFF

KEYS: CLUD COVER % 0 TO 100 = % CLUD COVER. ** = NO CLUD DATA AVAILABLE.
 IMAGE QUALITY BLANKS=BAND NOT PRESENT/REQUESTED, G=GOOD, P=POOR, F=FAIR.

02131 FEB 04, 1976

LKTS=Z
STANDARD CATALOG FOR NON-US
FROM 01/01/76 TO 01/31/76

PAGE 0097

OBSERVATION ID	MICROFILM POSITION RBV	ROLL NO. IN ROLL MSS	DATE ACQUIRED	CLOUD COVER	ORBIT NUMBER	PRINCIPAL POINT OF IMAGE LAT	PRINCIPAL POINT OF IMAGE LONG	SUN ELEV.	SUN AZIM.	IMAGE RBV 123	QUALITY MSS 45678
2362-18162	00000/0000	2-20019/0032	01/19/76	60	5048	5254N	11957W	12.7	152.8		FFGG
2362-18165	00000/0000	2-20019/0033	01/19/76	20	5048	5129N	12040W	13.7	152.1		FGG
2362-23475	00000/0000	2-20018/1088	01/19/76	100	5051	2140S	14129E	48.9	96.6		GGGG
2363-01163	00000/0000	2-20018/1089	01/20/76	100	5052	2842N	12754E	30.1	140.9		GGGG
2363-01170	00000/0000	2-20018/1090	01/20/76	90	5052	2715N	12730E	31.1	140.1		GGGG
2363-01172	00000/0000	2-20018/1091	01/20/76	70	5052	2549N	12707E	32.0	139.3		GGFG
2363-01175	00000/0000	2-20018/1092	01/20/76	70	5052	2424N	12644E	32.9	138.4		GGGG
2363-01202	00000/0000	2-20018/1093	01/20/76	50	5052	1546N	12433E	38.1	132.8		GGFG
2363-01204	00000/0000	2-20018/1094	01/20/76	40	5052	1419N	12412E	38.9	131.8		GGGG
2363-01211	00000/0000	2-20018/1095	01/20/76	40	5052	1254N	12352E	39.7	130.7		GGGG
2363-01213	00000/0000	2-20018/1096	01/20/76	40	5052	1127N	12331E	40.4	129.6		GGGG
2363-01220	00000/0000	2-20018/1097	01/20/76	60	5052	1001N	12311E	41.1	128.5		GGGG
2363-01222	00000/0000	2-20018/1098	01/20/76	70	5052	0835N	12251E	41.8	127.3		GGGG
2363-03015	00000/0000	2-20018/1099	01/20/76	20	5053	2131N	10011E	34.7	136.7		GGGG
2363-03022	00000/0000	2-20018/1100	01/20/76	20	5053	2005N	09949E	35.6	135.8		GGGG
2363-03024	00000/0000	2-20018/1101	01/20/76	10	5053	1839N	09927E	36.4	134.8		GGGG
2363-04424	00000/0000	2-20019/0113	01/20/76	0	5054	3006N	07642E	29.2	141.6		FFFF
2363-04430	00000/0000	2-20019/0114	01/20/76	0	5054	2840N	07618E	30.2	140.9		FFFF
2363-04433	00000/0000	2-20019/0115	01/20/76	0	5054	2715N	07554E	31.1	140.1		FFFF
2363-04435	00000/0000	2-20019/0116	01/20/76	0	5054	2549N	07530E	32.0	139.2		FFFG
2363-04442	00000/0000	2-20019/0117	01/20/76	0	5054	2423N	07507E	32.9	138.4		FFGG
2363-04444	00000/0000	2-20019/0118	01/20/76	0	5054	2257N	07444E	33.8	137.5		FFGF
2363-04451	00000/0000	2-20019/0119	01/20/76	0	5054	2131N	07422E	34.7	136.7		FFGF
2363-04453	00000/0000	2-20019/0120	01/20/76	0	5054	2005N	07400E	35.6	135.7		FFGF
2363-04460	00000/0000	2-20019/0121	01/20/76	0	5054	1838N	07338E	36.5	134.8		FFFF
2363-04462	00000/0000	2-20019/0122	01/20/76	0	5054	1712N	07317E	37.3	133.8		FFFG
2363-08152	00000/0000	2-20019/0123	01/20/76	0	5056	0833N	01934E	41.9	127.3		GGGF
2363-08155	00000/0000	2-20019/0124	01/20/76	0	5056	0707N	01914E	42.5	126.0		GGGG
2363-09573	00000/0000	2-20019/0086	01/20/76	0	5057	1253N	00512W	39.7	130.6		GGGG
2363-09575	00000/0000	2-20019/0087	01/20/76	0	5057	1127N	00533W	40.4	129.5		GGGG
2363-09582	00000/0000	2-20019/0088	01/20/76	0	5057	1000N	00553W	41.2	128.4		GGGG
2363-13340	00000/0000	2-20019/0089	01/20/76	90	5059	2139S	06503W	48.8	96.4		GGGG
2363-13342	00000/0000	2-20019/0090	01/20/76	90	5059	2304S	06525W	48.7	94.8		PPPP
2363-13345	00000/0000	2-20019/0091	01/20/76	90	5059	2430S	06547W	48.6	93.3		GGGG
2363-13363	00000/0000	2-20019/0092	01/20/76	100	5059	3013S	06721W	47.6	87.4		FFFF
2363-13365	00000/0000	2-20019/0093	01/20/76	70	5059	3138S	06746W	47.3	86.0		FFFF

KEYS: CLOUD COVER % 0 TO 100 = % CLOUD COVER. ** = NO CLOUD DATA AVAILABLE.
IMAGE QUALITY BLANKS=BAND NOT PRESENT/REQUESTED. G=GOOD. P=POOR. F=FAIR.

ORIGINAL PAGE IS
OF POOR QUALITY

02:31 FEB 04, 1976

ERTS-2
STANDARD CATALOG FOR NON-US
FROM 01/01/76 TO 01/31/76

PAGE 0098

OBSERVATION ID	MICROFILM POSITION RBV	ROLL NO./ IN ROLL MSS	DATE ACQUIRED	CLOUD COVER	ORBIT NUMBER	PRINCIPAL POINT OF IMAGE		SUN ELEV.	SUN AZIM.	IMAGE RBV	QUALITY MSS
						LAT	LONG				
2363-13372	00000/0000	?-20019/0094	01/20/76	30	5059	3304S	06811W	46.9	84.7		
2363-13374	00000/0000	?-20019/0095	01/20/76	10	5059	3429S	06837W	46.5	83.4		GGGG
2363-13381	00000/0000	?-20019/0096	01/20/76	0	5059	3555S	06905W	46.0	82.2		GGGG
2363-13383	00000/0000	?-20019/0097	01/20/76	0	5059	3720S	06933W	45.5	81.0		GGGG
2363-14544	00000/0000	?-20019/0145	01/20/76	40	5060	5537N	06812W	10.7	154.1		FGGG
2363-14551	00000/0000	?-20019/0146	01/20/76	90	5060	5414N	06900W	11.8	153.4		FGFF
2363-14553	00000/0000	?-20019/0147	01/20/76	90	5060	5250N	06945W	12.9	152.6		FGFG
2363-14560	00000/0000	?-20019/0148	01/20/76	90	5060	5126N	07027W	13.9	151.9		FGFG
2363-14562	00000/0000	?-20019/0149	01/20/76	70	5060	5002N	07107W	15.0	151.2		GGFG
2363-15071	00000/0000	?-20019/0098	01/20/76	20	5060	1253N	08240W	39.7	130.6		GGGG
2363-15074	00000/0000	?-20019/0099	01/20/76	30	5060	1126N	08300W	40.5	129.5		GGGG
2363-16382	00000/0000	?-20019/0150	01/20/76	80	5061	5415N	09452W	11.8	153.4		FGFG
2363-16385	00000/0000	?-20019/0151	01/20/76	80	5061	5250N	09537W	12.9	152.6		GGFG
2363-16391	00000/0000	?-20019/0152	01/20/76	90	5061	5126N	09619W	13.9	151.9		FGFG
2363-18214	00000/0000	?-20019/0153	01/20/76	50	5062	5415N	12040W	11.8	153.3		GGGG
2363-18221	00000/0000	?-20019/0154	01/20/76	0	5062	5251N	12125W	12.9	152.6		GGGG
2363-18223	00000/0000	?-20019/0155	01/20/76	10	5062	5127N	12207W	13.9	151.9		GGGG
2364-01260	00000/0000	?-20019/0125	01/21/76	80	5066	1544N	12307E	38.2	132.6		GGGF
2364-01271	00000/0000	?-20019/0126	01/21/76	40	5066	1125N	12205E	40.5	129.3		GGGG
2364-01274	00000/0000	?-20019/0127	01/21/76	70	5066	0958N	12145E	41.2	128.2		GGGG
2364-01283	00000/0000	?-20019/0128	01/21/76	60	5066	0706N	12105E	42.6	125.8		GGGG
2364-03074	00000/0000	?-20019/0129	01/21/76	70	5067	2128N	09844E	34.9	136.4		GGGG
2364-03080	00000/0000	?-20019/0130	01/21/76	30	5067	2002N	09822E	35.7	135.5		GGGG
2364-03083	00000/0000	?-20019/0131	01/21/76	20	5067	1836N	09800E	36.6	134.5		GGGG
2364-03085	00000/0000	?-20019/0132	01/21/76	20	5067	1709N	09739E	37.4	133.5		GGGG
2364-03092	00000/0000	?-20019/0133	01/21/76	20	5067	1542N	09718E	38.2	132.5		GGFG
2364-03094	00000/0000	?-20019/0134	01/21/76	20	5067	1417N	09657E	39.0	131.5		FGFF
2364-03101	00000/0000	?-20019/0135	01/21/76	20	5067	1251N	09636E	39.8	130.4		GGFF
2364-04480	00000/0000	?-20019/0136	01/21/76	10	5068	3131N	07539E	28.4	142.2		GGGG
2364-04482	00000/0000	?-20019/0137	01/21/76	10	5068	3005N	07515E	29.4	141.4		GGGG
2364-04485	00000/0000	?-20019/0138	01/21/76	0	5068	2839N	07450E	30.3	140.6		GGFG
2364-04491	00000/0000	?-20019/0139	01/21/76	0	5068	2713N	07426E	31.3	139.8		GGFG
2364-04494	00000/0000	?-20019/0140	01/21/76	0	5068	2547N	07403E	32.2	139.0		GGGG
2364-04500	00000/0000	?-20019/0141	01/21/76	0	5068	2421N	07340E	33.1	138.2		GGGG
2364-04503	00000/0000	?-20019/0142	01/21/76	0	5068	2254N	07317E	34.0	137.3		GGGG
2364-04505	00000/0000	?-20019/0143	01/21/76	0	5068	2129N	07255E	34.9	136.4		GGGG

KEYS: CLOUD COVER % 0 TO 100 = % CLOUD COVER, ** = NO CLOUD DATA AVAILABLE.
IMAGE QUALITY BLANKS=BAND NOT PRESENT/REQUESTED, G=GOOD, P=POOR, F=FAIR.

02:31 FEB 04, 1976

ERTS-2
STANDARD CATALOG FOR NON-US
FROM 01/01/76 TO 01/31/76

PAGE 0099

OBSERVATION ID	MICROFILM ROLL NO./ POSITION IN ROLL RBV MSS	DATE ACQUIRED	CLOUD COVER	ORBIT NUMBER	PRINCIPAL POINT OF IMAGE LAT LONG	SUN ELEV.	SUN AZIM.	IMAGE RBV 123	QUALITY MSS 45678
2364-04512	00000/0000	2-20019/0144	01/21/76	0	5068 2002N 07233E	35.7	135.5		GGFF
2364-06400	00000/0000	2-20019/0100	01/21/76	10	5069 0126N 04219E	44.9	120.7		FGGG
2364-06402	00000/0000	2-20019/0101	01/21/76	10	5069 0000N 04159E	45.5	119.3		GGGG
2364-06405	00000/0000	2-20019/0102	01/21/76	20	5069 0126S 04139E	45.9	117.9		GGGG
2364-06411	00000/0000	2-20019/0103	01/21/76	50	5069 0253S 04119E	46.4	116.5		GGGG
2364-07011	00000/0000	2-20019/0104	01/21/76	100	5069 7017S 01021E	26.5	75.1		GGGG
2364-07014	00000/0000	2-20019/0105	01/21/76	80	5069 7133S 00808E	25.6	76.6		GGGG
2364-08075	00000/0000	2-20019/0180	01/21/76	90	5070 5419N 03252E	11.9	153.3		GGGG
2364-08081	00000/0000	2-20019/0181	01/21/76	90	5070 5255N 03207E	12.9	152.6		GGGG
2364-08084	00000/0000	2-20019/0182	01/21/76	90	5070 5131N 03124E	14.0	151.9		FGGG
2364-08090	00000/0000	2-20019/0183	01/21/76	90	5070 5007N 03043E	15.1	151.2		GGFG
2364-08093	00000/0000	2-20019/0184	01/21/76	90	5070 4843N 03005E	16.1	150.8		GGFF
2364-08095	00000/0000	2-20019/0185	01/21/76	90	5070 4717N 02928E	17.2	149.8		GGGG
2364-08102	00000/0000	2-20019/0186	01/21/76	90	5070 4552N 02853E	18.2	149.1		FGGG
2364-10022	00000/0000	2-20019/0162	01/21/76	20	5071 1550N 00556W	38.2	132.5		FGGG
2364-11512	00000/0000	2-20019/0163	01/21/76	40	5072 0415S 03626W	46.8	115.0		FGGG
2364-11542	00000/0000	2-20019/0164	01/21/76	50	5072 1419S 03849W	48.7	104.1		GGGG
2364-11544	00000/0000	2-20019/0165	01/21/76	50	5072 1545S 03910W	48.8	102.6		PPPP
2364-15000	00000/0000	2-20019/0197	01/21/76	10	5074 5709N 06844W	9.7	154.9		FFFF
2364-15002	00000/0000	2-20019/0198	01/21/76	0	5074 5545N 06935W	10.8	154.1		FGGG
2364-15005	00000/0000	2-20019/0199	01/21/76	0	5074 5421N 07024W	11.9	153.3		FFFF
2364-15011	00000/0000	2-20019/0200	01/21/76	0	5074 5257N 07110W	12.9	152.6		FFFF
2364-15014	00000/0000	2-20019/0201	01/21/76	20	5074 5133N 07153W	14.0	151.8		FFFF
2364-15020	00000/0000	2-20019/0202	01/21/76	50	5074 5008N 07234W	15.1	151.1		FFFF
2364-16425	00000/0000	2-20019/0156	01/21/76	40	5075 5829N 09343W	8.7	155.6		GGGF
2364-16432	00000/0000	2-20019/0157	01/21/76	0	5075 5705N 09438W	9.8	154.8		GGFG
2364-16434	00000/0000	2-20019/0158	01/21/76	0	5075 5542N 09530W	10.9	154.0		GGFG
2364-16441	00000/0000	2-20019/0159	01/21/76	0	5075 5418N 09618W	11.9	153.3		FGGG
2364-16443	00000/0000	2-20019/0160	01/21/76	10	5075 5254N 09703W	13.0	152.5		GGGG
2364-16450	00000/0000	2-20019/0161	01/21/76	40	5075 5129N 09745W	14.1	151.8		GGFG
2365-01250	00000/0000	2-20019/0166	01/22/76	10	5080 3847N 12807E	23.5	145.7		GGGG
2365-01253	00000/0000	2-20019/0167	01/22/76	10	5080 3722N 12738E	24.5	145.0		GGGG
2365-01314	00000/0000	2-20019/0168	01/22/76	80	5080 1551N 12142E	38.2	132.4		GGGG
2365-01321	00000/0000	2-20019/0169	01/22/76	80	5080 1425N 12122E	39.0	131.3		GGGG
2365-01323	00000/0000	2-20019/0170	01/22/76	40	5080 1300N 12101E	39.8	130.2		FFGG
2365-01330	00000/0000	2-20019/0171	01/22/76	30	5080 1133N 12040E	40.5	129.1		GGGG

ORIGINAL PAGE IS
OF POOR QUALITY

KEYS: CLOUD COVER % 0 TO 100 = % CLOUD COVER. ** = NO CLOUD DATA AVAILABLE.
IMAGE QUALITY BLANKS=BAND NOT PRESENT/REQUESTED. G=GOOD. P=POOR. F=FAIR.

02:31 FEB 04, 1976

ERTS-2
STANDARD CATALOG FOR NON-US
FROM 01/01/76 TO 01/31/76

PAGE 0100

OBSERVATION ID	MICROFILM POSITION RBV	ROLL NO./ IN ROLL MSS	DATE ACQUIRED	CLOUD COVER	ORBIT NUMBER	PRINCIPAL POINT OF IMAGE		SUN FLEV.	SUN AZIM.	IMAGE RBV 123	QUALITY MSS 45678
						LAT	LONG				
2365-01332	00000/0000	2-20019/0172	01/22/76	70	5080	1006N	12020E	41.2	128.0		GGGG
2365-01335	00000/0000	2-20019/0173	01/22/76	80	5080	0839N	12000E	41.9	126.8		GGGF
2365-01341	00000/0000	2-20019/0174	01/22/76	90	5080	0713N	11940E	42.6	125.6		GGGF
2365-03132	00000/0000	2-20019/0175	01/22/76	60	5081	2136N	09720E	34.9	136.2		GGGG
2365-03134	00000/0000	2-20019/0176	01/22/76	40	5081	2010N	09658E	35.7	135.3		GGGG
2365-03141	00000/0000	2-20019/0177	01/22/76	10	5081	1844N	09636E	36.6	134.4		GGGG
2365-03143	00000/0000	2-20019/0178	01/22/76	10	5081	1717N	09615E	37.4	133.4		GGGG
2365-03150	00000/0000	2-20019/0179	01/22/76	10	5081	1551N	09554E	38.2	132.4		GGGF
2365-04525	00000/0000	2-20019/0187	01/22/76	10	5082	3430N	07507E	26.5	143.5		GGGG
2365-04531	00000/0000	2-20019/0188	01/22/76	30	5082	3304N	07441E	27.5	142.8		GGGF
2365-04534	00000/0000	2-20019/0189	01/22/76	70	5082	3139N	07415E	28.5	142.0		GGGF
2365-04540	00000/0000	2-20019/0190	01/22/76	10	5082	3013N	07350E	29.4	141.3		GG
2365-04543	00000/0000	2-20019/0191	01/22/76	10	5082	2847N	07326E	30.4	140.5		GGG
2365-04545	00000/0000	2-20019/0192	01/22/76	10	5082	2721N	07302E	31.3	139.7		GGG
2365-04554	00000/0000	2-20019/0193	01/22/76	0	5082	2429N	07216E	33.1	138.0		GGG
2365-04561	00000/0000	2-20019/0194	01/22/76	0	5082	2302N	07153E	34.0	137.1		GGG
2365-04563	00000/0000	2-20019/0195	01/22/76	0	5082	2136N	07131E	34.9	136.2		GGG
2365-05240	00000/0000	2-20019/0196	01/22/76	90	5082	7132S	03232E	25.4	76.5		GGG
2366-08323	00000/0000	2-20019/0203	01/23/76	10	5098	0840N	01518E	42.0	126.4		GGGG
2366-08330	00000/0000	2-20019/0204	01/23/76	10	5098	0714N	01457E	42.6	125.2		GGGG
2366-08332	00000/0000	2-20019/0205	01/23/76	10	5098	0547N	01437E	43.3	124.0		FGGG
2366-10025	00000/0000	2-20019/0206	01/23/76	50	5099	5255N	00326E	13.3	152.3		FGGG
2366-10032	00000/0000	2-20019/0207	01/23/76	50	5099	5131N	00244E	14.4	151.6		GGGG
2366-10034	00000/0000	2-20019/0208	01/23/76	30	5099	5007N	00203E	15.4	150.9		FGGG
2366-10041	00000/0000	2-20019/0209	01/23/76	60	5099	4842N	00124E	16.5	150.2		GGGG
2366-10155	00000/0000	2-20019/0210	01/23/76	10	5099	0840N	01031W	42.0	126.4		GGGG
2366-10161	00000/0000	2-20019/0211	01/23/76	30	5099	0713N	01051W	42.6	125.2		FGGG
2366-15113	00000/0000	2-20019/0212	01/23/76	90	5102	5707N	07138W	10.2	154.6		GGGG
2366-15115	00000/0000	2-20019/0213	01/23/76	100	5102	5543N	07229W	11.2	153.8		FGGG
2366-15122	00000/0000	2-20019/0214	01/23/76	100	5102	5419N	07317W	12.3	153.0		GGGG
2366-15124	00000/0000	2-20019/0215	01/23/76	100	5102	5255N	07402W	13.4	152.3		GGGG
2366-15131	00000/0000	2-20019/0216	01/23/76	10	5102	5131N	07444W	14.4	151.5		GGGG
2366-15133	00000/0000	2-20019/0217	01/23/76	30	5102	5006N	07524W	15.5	150.8		GGGG

KEYS: CLOUD COVER % 0 TO 100 = % CLOUD COVER. ** = NO CLOUD DATA AVAILABLE.
IMAGE QUALITY BLANKS=BAND NOT PRESENT/REQUESTED, G=GOOD, P=POOR, F=FAIR.

**LANDSAT 2
COORDINATE LISTING**

ERTS-2
COORDINATE LISTING
STANDARD CATALOG FOR NON-US
FROM 01/01/76 TO 01/31/76

PRINCIPAL PT. OF IMAGE LONG LAT	OBSERVATION ID	CC %	QUALITY RBV MSS 12345678	PRINCIPAL PT. OF IMAGE LONG LAT	OBSERVATION ID	CC %	QUALITY RBV MSS 12345678	PRINCIPAL PT. OF IMAGE LONG LAT	OBSERVATION ID	CC %	QUALITY RBV MSS 12345678
17645E 3843S	2334-21123	10	GGGG	14218E 3430S	2323-23344	80	GGGG	13507E 4557N	2344-01060	40	GGGG
17546E 4133S	2334-21132	10	GFFF	14151E 3556S	2323-23351	10	GGGG	13457E 4146N	2343-01013	10	GGGF
17451E 4005S	2335-21183	30	GGGG	14149E 3552S	2341-23350	30	FFFF	13440E 6508S	2353-23091	10	FFFF
17420E 4130S	2335-21190	10	GFGF	14129E 2140S	2362-23475	100	GGGG	13433E 4432N	2344-01062	10	GGGG
17349E 4255S	2335-21192	10	FFFG	14117E 3720S	2359-23351	0	GFFF	13426E 4020N	2343-01015	30	GGGG
17305E 7724S	2344-18552	80	FFFG	14049E 3844S	2359-23354	40	GGGG	13400E 4306N	2344-01065	20	GFGG
17246E 5541N	2356-22510	100	GGGG	14023E 3551S	2342-23404	0	GGGG	13341E 2312N	2322-00495	30	FGGG
17150E 7722S	2345-19010	80	GFFF	14022E 4441N	2322-00434	90	FGGG	13329E 4141N	2344-01071	50	FFFF
16932E 4257S	2338-21364	70	GGGG	13959E 3719S	2324-23412	70	FFFG	13318E 2145N	2322-00502	10	FGGG
16900E 4421S	2338-21370	70	PFFF	13955E 3715S	2342-23411	10	GFFG	13307E 4434N	2345-01121	20	GFGG
16848E 7722S	2347-19123	90	GFGG	13952E 5018N	2342-00531	20	FFFF	13234E 4309N	2345-01123	0	GGGG
16826E 4545S	2338-21373	70	FGGG	13949E 4316N	2322-00440	90	GGGG	13211E 3315N	2325-01041	50	FFFF
16821E 4548S	2356-21372	90	GFGF	13931E 3844S	2324-23414	90	F	13203E 4143N	2345-01130	0	GGGG
16601E 7721S	2349-19240	30	G F	13927E 3841S	2342-23413	10	GFGG	13152E 1421S	2335-00315	0	FFFF
16300E 7724S	2351-19352	30	GGGG	13918E 4150N	2322-00443	90	GGGG	13145E 3149N	2325-01043	30	FFFF
15037E 3720N	2348-23535	60	GGGG	13914E 4853N	2342-00534	50	FFFF	13132E 4018N	2345-01132	0	GGGG
15025E 4441N	2333-00032	30	GFGG	13859E 3554S	2325-23464	100	GGGG	13120E 3023N	2325-01050	80	FFFF
15009E 3554N	2348-23542	90	GFGG	13859E 3554S	2343-23463	20	GFGG	13055E 2857N	2325-01052	90	FFFF
14952E 4316N	2333-00035	60	FFGG	13847E 4024N	2322-00445	80	GGGG	13048E 1255S	2336-00371	10	FFGG
14943E 3428N	2348-23544	100	GFGG	13837E 4728N	2342-00540	20	FFFF	13032E 2731N	2325-01055	90	FFFF
14922E 4151N	2333-00041	60	GFGG	13818E 3859N	2322-00452	80	FGGG	12901E 2146N	2325-01073	90	PFFG
14917E 3303N	2348-23551	100	GFGG	13751E 4857N	2325-00593	10	FFFF	12807E 3847N	2365-01250	10	GGGG
14851E 4025N	2333-00044	40	GFGG	13749E 3733N	2322-00454	70	FGGG	12754E 2842N	2363-01163	100	GGGG
14821E 3859N	2333-00050	30	GFGG	13747E 4852N	2343-00592	0	GGGG	12738E 3722N	2365-01253	10	GGGG
14752E 3733N	2333-00053	40	GFGG	13722E 3607N	2322-00461	90	FGGG	12730E 2715N	2363-01170	90	GGGG
14724E 3607N	2333-00055	70	GGGG	13714E 4732N	2325-01000	10	FFFF	12707E 2549N	2363-01172	70	GFGG
14657E 3441N	2333-00062	50	GFGG	13711E 4727N	2343-00595	0	GGGG	12651E 3857N	2312-01312	0	FFGG
14631E 3315N	2333-00064	70	GGGG	13655E 3441N	2322-00463	90	FFGG	12644E 2424N	2363-01175	70	GGGG
14606E 3149N	2333-00071	70	GGGG	13639E 4607N	2325-01002	10	FFFF	12622E 3731N	2312-01314	0	FGGG
14541E 3023N	2333-00073	90	GGGG	13635E 4602N	2343-01001	0	GGGG	12604E 1002N	2361-01103	70	FFFF
14513E 3430S	2321-23232	10	FGGG	13629E 3315N	2322-00470	80	FFGG	12600E 1548N	2362-01143	70	FGGG
14445E 3555S	2321-23234	0	FGGG	13606E 4441N	2325-01005	20	FFFF	12555E 3605N	2312-01321	10	FFFF
14344E 3432S	2322-23290	0	GFGG	13603E 3149N	2322-00472	70	PPPP	12553E 3607N	2330-01320	50	GGG
14318E 3557S	2322-23292	0	GGGG	13601E 4437N	2343-01004	0	GGGG	12543E 0835N	2361-01105	80	FFFF
14315E 3552S	2340-23291	80	GFGG	13534E 4316N	2325-01011	50	FFFF	12540E 1422N	2362-01150	70	GGGF
14243E 3305S	2323-23342	90	GGGG	13528E 4311N	2343-01010	10	GGGF	12529E 3440N	2312-01323	50	FFFF

KEYS: CLOUD COVER % 0 TO 100 * % CLOUD COVER. ** = NO CLOUD DATA AVAILABLE.
IMAGE QUALITY BLANKS=BAND NOT PRESENT/REQUESTED. G=GOOD. P=POOR. F=FAIR.

02:31 FEB 04, 1976

ERTS-2
COORDINATE LISTING
STANDARD CATALOG FOR NON-US
FROM 01/01/76 TO 01/31/76

PAGE 00103

PRINCIPAL PT. OF IMAGE		OBSERVATION ID	CC %	QUALITY RBV MSS	PRINCIPAL PT. OF IMAGE		OBSERVATION ID	CC %	QUALITY RBV MSS	PRINCIPAL PT. OF IMAGE		OBSERVATION ID	CC %	QUALITY RBV MSS
LONG	LAT			1234567R	LONG	LAT			1234567R	LONG	LAT			1234567R
12526E	3442N	2330-01322	70	GFGG	12020E	1006N	2365-01332	70	GGGG	11105E	1305N	2336-02130	80	FGGG
12523E	0708N	2361-01112	70	FFFF	12015E	3149N	2333-0150P	0	GGGG	11100E	1255N	2354-02125	70	FFFF
12519E	1257N	2362-01152	40	GGGG	12009E	3137N	2351-01501	0	FFF	11045E	1138N	2336-02132	100	GFGG
12438E	1004N	2362-01161	70	GGGG	12000E	2554N	2350-01461	10	FFFF	11040E	1128N	2354-02131	80	FFFF
12433E	1546N	2363-01202	50	GFGG	12000E	0839N	2365-01335	80	GGGF	10849E	1548N	2356-02233	60	FFFF
12418E	0837N	2362-01164	90	GGGG	11940E	0713N	2365-01341	90	GGGF	10828E	1422N	2356-02235	50	FFFF
12412E	1419N	2363-01204	40	GGGG	11838E	2604N	2333-01520	30	GGGG	10824E	3022N	2323-02365	100	GGGF
12358E	0710N	2362-01170	80	GGGG	11822E	3306S	2323-01115	70	GGGG	10821E	3021N	2341-02364	10	GGGG
12352E	1254N	2363-01211	40	GGGG	11738E	3040S	2324-01165	10	GGGG	10815E	2438N	2322-02324	100	GGGF
12348E	2856N	2312-01341	100	FFGF	11649E	3442N	2336-02064	0	GGGG	10811E	2433N	2340-02323	10	GGGG
12331E	1127N	2363-01213	40	GGGG	11623E	3316N	2336-02071	0	GFGG	10807E	1256N	2356-02242	50	FFFF
12327E	3303N	2349-01382	80	FVFG	11610E	2731N	2335-02030	0	FFGG	10746E	1129N	2356-02244	30	FFFF
12324E	2730N	2312-01344	100	FVGG	11605E	2720N	2353-02030	60	FFGG	10744E	1713N	2356-02285	50	GGFF
12311E	1001N	2363-01220	60	GGGG	11557E	3149N	2336-02073	0	GGGG	10723E	1547N	2357-02291	50	GGGF
12307E	1544N	2364-01260	80	GGGF	11549E	0248N	2349-01471	90	FFFF	10722E	3147N	2324-02421	90	GGGG
12302E	3136N	2349-01385	80	FVFG	11547E	2605N	2335-02033	0	FVGG	10702E	1421N	2357-02294	0	GFGF
12251E	0835N	2363-01222	70	GGGG	11541E	2553N	2353-02032	20	FVGG	10642E	1848N	2340-02341	20	GGGG
12237E	3010N	2349-01391	40	GGFF	11532E	3023N	2336-02080	0	GGGG	10641E	1254N	2357-02300	0	GGGF
12213E	2844N	2349-01394	20	FVFF	11508E	2856N	2336-02082	0	GGGG	10620E	1722N	2340-02344	60	GGGG
12205E	1125N	2364-01271	40	GGGG	11444E	2730N	2336-02085	0	FVGG	10620E	1719N	2358-02343	20	FVGG
12149E	2718N	2349-01400	30	FFFF	11439E	2717N	2354-02084	0	FFGF	10602E	2144N	2341-02391	10	GGGG
12145E	0958N	2364-01274	70	GGGG	11421E	2604N	2336-02091	0	GGGG	10559E	1555N	2340-02350	20	GGGG
12142E	3148N	2332-01444	10	GGGF	11415E	2551N	2354-02090	0	FFGG	10540E	2017N	2341-02393	10	FVGG
12142E	1551N	2365-01314	80	GGGG	11358E	2437N	2336-02094	0	GGGG	10538E	1428N	2340-02353	10	GFGG
12136E	3138N	2350-01443	20	GFGG	11355E	3439N	2338-02181	0	FVGG	10535E	2009N	2359-02392	40	GGGG
12126E	2551N	2349-01403	50	FVFF	11352E	2424N	2354-02093	0	FFGG	10518E	1850N	2341-02400	20	GGGG
12122E	1425N	2365-01321	80	GGGG	11335E	2311N	2336-02100	0	GGGG	10517E	1301N	2340-02355	10	GGGG
12119E	3022N	2314-01451	40	FFFF	11330E	3319N	2338-02184	20	GGGG	10514E	1843N	2359-02395	10	GGGG
12117E	3021N	2332-01450	10	GGGF	11330E	2258N	2354-02095	0	FFGG	10458E	1724N	2323-02403	30	GGGG
12112E	3012N	2350-01445	0	FVGF	11304E	3146N	2338-02190	10	GFGG	10456E	1724N	2341-02402	10	FVGG
12105E	0706N	2364-01283	60	GGGG	11239E	3020N	2338-02193	0	GGGF	10456E	1134N	2340-02362	20	GGGG
12101E	1300N	2365-01323	40	FFGG	11215E	2854N	2338-02195	0	GFGG	10452E	1717N	2359-02401	10	GGGG
12053E	2855N	2332-01453	10	GGGF	11151E	2728N	2338-02202	0	GGGG	10436E	1558N	2323-02410	40	GGGG
12047E	2846N	2350-01452	0	GGGF	11137E	3145N	2339-02244	20	GGGG	10436E	1007N	2340-02364	80	GGGG
12040E	1133N	2365-01330	30	GGGG	11112E	3019N	2339-02251	70	GGGG	10435E	1558N	2341-02405	0	FVGG
12024E	2720N	2350-01454	0	GFGP	11108E	3008N	2357-02250	70	GFGF	10432E	1550N	2359-02404	0	GGGG

KEYS: CLOUD COVER % 0 TO 100 = % CLOUD COVER. ** = NO CLOUD DATA AVAILABLE.
IMAGE QUALITY BLANKS=BAND NOT PRESENT/REQUESTED. G=GOOD. P=POOR. F=FAIR.

ORIGINAL PAGE IS
OF POOR QUALITY

ERTS-2
 COORDINATE LISTING
 STANDARD CATALOG FOR NON-US
 FROM 01/01/76 TO 01/31/76

PRINCIPAL PT. OF IMAGE				OBSERVATION				PRINCIPAL PT. OF IMAGE				OBSERVATION							
LONG	LAT	ID	CC	QUALITY	LONG	LAT	ID	CC	QUALITY	LONG	LAT	ID	CC	QUALITY	LONG	LAT	ID	CC	QUALITY
				12345678					12345678					12345678					
			%	RBV MSS				%	RBV MSS				%	RBV MSS				%	RBV MSS
10415E	1431N	2323-02412	70	GGGG	10142E	1003N	2360-02480	60	GGGG	09701E	2010N	2347-03135	10	FGGG	09701E	2010N	2347-03135	10	FGGG
10414E	1430N	2341-02411	0	FGGG	10137E	2133N	2362-02561	10	GGGG	09658E	2010N	2365-03134	40	GGGG	09658E	2010N	2365-03134	40	GGGG
10411E	1423N	2359-02410	0	GGGG	10137E	1547N	2361-02520	0	FFFG	09657E	1417N	2364-03094	20	FGGF	09657E	1417N	2364-03094	20	FGGF
10405E	3023N	2326-02540	80	GGFF	10122E	0837N	2360-02483	70	GGGG	09639E	1844N	2347-03142	10	FGGF	09639E	1844N	2347-03142	10	FGGF
10354E	1850N	2324-02455	90	GGGF	10116E	2007N	2362-02563	10	GGGG	09636E	1844N	2365-03141	10	GGGG	09636E	1844N	2365-03141	10	GGGG
10354E	1305N	2323-02415	80	GGGG	10116E	1420N	2361-02523	0	FFGG	09636E	1251N	2364-03101	20	GGFF	09636E	1251N	2364-03101	20	GGFF
10353E	1304N	2341-02414	10	FGGG	10056E	1253N	2361-02525	10	FFFF	09618E	1717N	2347-03144	0	FFFF	09618E	1717N	2347-03144	0	FFFF
10350E	1257N	2359-02413	0	GGGF	10040E	1724N	2326-02574	50	GGGG	09615E	1717N	2365-03143	10	GGGG	09615E	1717N	2365-03143	10	GGGG
10347E	1842N	2360-02453	20	GGGG	10036E	1126N	2361-02532	20	FFFF	09556E	1551N	2347-03151	10	FFFF	09556E	1551N	2347-03151	10	FFFF
10340E	2857N	2326-02542	100	FGGF	10032E	1715N	2362-02572	0	GGGG	09554E	1551N	2365-03150	10	GGGF	09554E	1551N	2365-03150	10	GGGF
10334E	1138N	2323-02421	100	GGGG	10019E	1558N	2326-02581	30	FFFG	09438E	1013N	2329-03170	10	GGGG	09438E	1013N	2329-03170	10	GGGG
10333E	1137N	2341-02420	50	FGGG	10016E	1001N	2361-02534	30	FFFF	09433E	1006N	2347-03165	30	FFFF	09433E	1006N	2347-03165	30	FFFF
10332E	1723N	2324-02462	10	GGGF	10015E	2139N	2345-03020	0	GGGG	09417E	0846N	2329-03172	10	GGGG	09417E	0846N	2329-03172	10	GGGG
10329E	1131N	2359-02415	0	GGGG	10011E	2131N	2363-03015	20	GGGG	09413E	0839N	2347-03171	20	FFFF	09413E	0839N	2347-03171	20	FFFF
10325E	1715N	2360-02460	0	GGGG	10011E	1549N	2362-02575	10	GGGG	09357E	0719N	2329-03175	20	GGGG	09357E	0719N	2329-03175	20	GGGG
10316E	2730N	2326-02545	100	FGGF	09958E	1431N	2326-02583	60	FGGF	09353E	0712N	2347-03174	20	FFFF	09353E	0712N	2347-03174	20	FFFF
10314E	1011N	2323-02424	90	GGGG	09953E	2013N	2345-03023	0	GGGG	09352E	1305N	2330-03215	40	FFGG	09352E	1305N	2330-03215	40	FFGG
10312E	1011N	2341-02423	50	FGGG	09950E	1422N	2362-02581	30	GGGG	09337E	0553N	2329-03181	30	GGGG	09337E	0553N	2329-03181	30	GGGG
10311E	1557N	2324-02464	30	GGGG	09949E	2005N	2363-03022	20	GGGG	09332E	0545N	2347-03180	60	FFFF	09332E	0545N	2347-03180	60	FFFF
10309E	1005N	2359-02422	10	GGGG	09936E	1304N	2326-02590	60	GGGF	09331E	1138N	2330-03222	20	FFGG	09331E	1138N	2330-03222	20	FFGG
10308E	2141N	2343-02503	0	GGGG	09931E	1847N	2345-03025	0	GGFG	09330E	2309N	2332-03302	10	GGGG	09330E	2309N	2332-03302	10	GGGG
10304E	2133N	2361-02502	0	FGGG	09930E	1255N	2362-02584	10	GGGG	09316E	0426N	2329-03184	60	GGGG	09316E	0426N	2329-03184	60	GGGG
10304E	1548N	2360-02462	10	FGGG	09927E	1839N	2363-03024	10	GGGG	09312E	0418N	2347-03183	100	FFFF	09312E	0418N	2347-03183	100	FFFF
10253E	0844N	2323-02430	50	GGGG	09910E	1721N	2345-03032	0	FGGF	09311E	1011N	2330-03224	30	GGGG	09311E	1011N	2330-03224	30	GGGG
10249E	1431N	2324-02471	70	FGGG	09910E	1128N	2362-02590	10	GGGG	09308E	1600N	2331-03264	20	GGGF	09308E	1600N	2331-03264	20	GGGF
10246E	2015N	2343-02510	0	GGGG	09849E	1553N	2345-03034	10	GGGF	09307E	2143N	2332-03305	10	GGGG	09307E	2143N	2332-03305	10	GGGG
10244E	1422N	2360-02465	0	GGGG	09849E	1002N	2362-02593	10	GGGG	09250E	0844N	2330-03231	20	G	09250E	0844N	2330-03231	20	G
10241E	2006N	2361-02505	0	FGGG	09844E	2128N	2364-03074	70	GGGG	09249E	2605N	2333-03352	10	FGGG	09249E	2605N	2333-03352	10	FGGG
10233E	0717N	2323-02433	60	GGGG	09828E	1426N	2345-03041	10	GGGG	09247E	1433N	2331-03271	60	GGG	09247E	1433N	2331-03271	60	GGG
10225E	1849N	2343-02512	0	GGGG	09822E	2002N	2364-03080	30	GGGG	09246E	2017N	2332-03311	10	GGGG	09246E	2017N	2332-03311	10	GGGG
10223E	1256N	2360-02471	10	GGGG	09800E	1836N	2364-03083	20	GGGG	09230E	0718N	2330-03233	30	G G	09230E	0718N	2330-03233	30	G G
10219E	1839N	2361-02511	0	FFGG	09739E	1709N	2364-03085	20	GGGG	09227E	1307N	2331-03273	70	GGG	09227E	1307N	2331-03273	70	GGG
10212E	0551N	2323-02435	50	GGGG	09727E	2147N	2329-03194	60	GGGG	09226E	2438N	2333-03354	10	FGGG	09226E	2438N	2333-03354	10	FGGG
10203E	1722N	2343-02515	0	GGGG	09722E	2136N	2347-03133	10	FGGG	09224E	1850N	2332-03314	10	GGGG	09224E	1850N	2332-03314	10	GGGG
10203E	1129N	2360-02474	40	FGGG	09720E	2136N	2365-03132	60	GGGG	09210E	0551N	2330-03240	30	FGGG	09210E	0551N	2330-03240	30	FGGG
10158E	1713N	2361-02514	0	FFGG	09718E	1542N	2364-03092	20	GGFG	09206E	1140N	2331-03280	40	GGGF	09206E	1140N	2331-03280	40	GGGF

KEYS: CLOUD COVER % 0 TO 100 = % CLOUD COVER. ** = NO CLOUD DATA AVAILABLE.
 IMAGE QUALITY BLANKS=BAND NOT PRESENT/REQUESTED. G=GOOD, P=POOR, F=FAIR.

02131 FEB 04 1976

ERTS-2
COORDINATE LISTING
STANDARD CATALOG FOR NBN-US
FROM 01/01/76 TO 01/31/76

PAGE 0105

PRINCIPAL PT. OF IMAGE		OBSERVATION ID	CC %	QUALITY RBV MSS	PRINCIPAL PT. OF IMAGE		OBSERVATION ID	CC %	QUALITY RBV MSS	PRINCIPAL PT. OF IMAGE		OBSERVATION ID	CC %	QUALITY RBV MSS
LONG	LAT			12345678	LONG	LAT			12345678	LONG	LAT			12345678
09203E	2312N	2333-03361	10	FGGG	08849E	1558N	2334-03440	30	GGGG	08535E	0835N	2353-03514	90	FFFF
09202E	1723N	2332-03320	10	GGGG	08845E	2133N	2353-03475	0	FFFG	08534E	2552N	2356-04035	0	FFFF
09149E	0424N	2330-03242	40	GGGG	08833E	2603N	2336-03523	10	FGGG	08532E	1421N	2354-03554	50	GGGG
09145E	1013N	2331-03282	60	GGGP	08832E	0845N	2333-03402	90	GGGG	08515E	0708N	2353-03520	90	FFFF
09141E	2145N	2333-03363	10	FGGG	08828E	1431N	2334-03442	40	GGGG	08511E	2426N	2356-04041	0	FGFF
09140E	1556N	2332-03323	40	GGGG	08826E	2551N	2354-03522	0	FFFF	08511E	1254N	2354-03561	10	GGGG
09125E	0846N	2331-03285	50	GGGP	08823E	2007N	2353-03482	10	FFFF	08455E	0542N	2353-03523	90	FFFF
09120E	2018N	2333-03370	10	FFFG	08812E	0718N	2333-03404	30	GGGG	08450E	1127N	2354-03563	10	GGGG
09119E	1429N	2332-03325	60	GGGG	08810E	2437N	2336-03525	0	GGGG	08449E	2259N	2356-04044	0	FGFF
09104E	0720N	2331-03291	20	GGGP	08807E	1304N	2334-03445	40	GGGG	08447E	1712N	2355-04003	40	GGGG
09059E	1851N	2333-03372	0	FGPG	08803E	2425N	2354-03525	10	FFFF	08435E	0416N	2353-03525	90	FFFF
09059E	1302N	2332-03332	40	GGGG	08802E	1841N	2353-03484	40	FFFF	08430E	2716N	2357-04091	20	FGGF
09044E	0553N	2331-03294	10	GGFP	08751E	0551N	2333-03411	50	G	08430E	1000N	2354-03570	30	GGGG
09038E	2310N	2334-03415	0	GGGG	08747E	2310N	2336-03532	0	FGGG	08426E	1546N	2355-04010	20	PGGG
09038E	1135N	2332-03334	30	GGGG	08747E	1137N	2334-03451	80	GGGG	08413E	2602N	2339-04094	0	GGGG
09037E	1724N	2333-03375	40	FGPG	08747E	0542N	2351-03410	50	FFF	08409E	0834N	2354-03572	60	GGGG
09024E	0426N	2331-03300	40	GGGP	08741E	2759N	2354-03531	0	FFFF	08407E	2550N	2357-04093	0	FGFF
09017E	1009N	2332-03341	20	GGGG	08740E	1715N	2353-03491	50	FFFF	08405E	1419N	2355-04012	20	PGGG
09016E	2144N	2334-03422	0	FFGG	08726E	1011N	2334-03454	90	GGGF	08349E	2435N	2339-04101	0	GGGF
09016E	1559N	2333-03381	80	GGGG	08722E	2715N	2355-03574	10	PGGG	08349E	0708N	2354-03575	30	GGGG
09015E	2719N	2353-03461	60	FFFG	08719E	1549N	2353-03493	90	FGGG	08345E	1253N	2355-04015	20	PGGG
08957E	0842N	2332-03343	20	GGGG	08718E	2133N	2354-03534	0	FFFF	08343E	2424N	2357-04100	0	GGGF
08954E	2017N	2334-03424	10	GGGG	08706E	2603N	2337-03581	0	GGGG	08329E	0541N	2354-03581	20	GGGG
08954E	1431N	2333-03384	50	GGGG	08706E	0844N	2334-03460	60	GGGG	08324E	1126N	2355-04021	50	PFGG
08952E	2553N	2353-03464	10	FFFG	08659E	2550N	2355-03580	0	PGGG	08312E	2731N	2322-04151	10	FGFG
08936E	0715N	2332-03350	10	GGGF	08656E	2007N	2354-03540	10	FFFF	08309E	0415N	2354-03584	30	GGGG
08934E	1305N	2333-03390	70	GGGG	08645E	0717N	2334-03463	40	FGGG	08308E	2726N	2340-04150	20	GGGG
08932E	1851N	2334-03431	10	GGGG	08637E	1256N	2353-03502	50	FFFF	08305E	2721N	2358-04145	10	GGGG
08929E	2427N	2353-03470	0	FGFG	08636E	2424N	2355-03583	0	PFGG	08303E	1000N	2355-04024	80	PFGG
08916E	0548N	2332-03352	10	GGGG	08635E	1840N	2354-03543	20	FFFF	08242E	2555N	2358-04151	0	GGFG
08913E	1138N	2333-03393	50	GGGG	08625E	0550N	2334-03465	20	GGGG	08242E	0833N	2355-04030	80	PGGP
08911E	1724N	2334-03433	10	FGGG	08616E	1129N	2353-03505	40	FFFF	08222E	0707N	2355-04033	90	GFF
08907E	2300N	2353-03473	0	FFGG	08614E	1714N	2354-03545	50	FFFF	08219E	2429N	2358-04154	0	GGGG
08856E	2729N	2336-03520	10	GGGG	08605E	0424N	2334-03472	10	GGGG	08219E	1255N	2356-04073	50	FFFF
08856E	0422N	2332-03355	10	GGGG	08555E	1002N	2353-03511	70	FFFF	08202E	0540N	2355-04035	100	FGFG
08852E	1012N	2333-03395	70	GGGG	08553E	1548N	2354-03552	90	FFFF	08158E	1128N	2356-04080	90	FFFF

KEYS: CLOUD COVER % 0 TO 100 = % CLOUD COVER, ** = NO CLOUD DATA AVAILABLE.
IMAGE QUALITY BLANKS=BAND NOT PRESENT/REQUESTED, G=GOOD, P=POOR, F=FAIR.

ORIGINAL PAGE IS
OF POOR QUALITY

ERTS-2
 COORDINATE LISTING
 STANDARD CATALOG FOR NON-US
 FROM 01/01/76 TO 01/31/76

PRINCIPAL PT. OF IMAGE		OBSERVATION ID	CC %	QUALITY RBV MSS	PRINCIPAL PT. OF IMAGE		OBSERVATION ID	CC %	QUALITY RBV MSS	PRINCIPAL PT. OF IMAGE		OBSERVATION ID	CC %	QUALITY RBV MSS
LONG	LAT			12345678	LONG	LAT			12345678	LONG	LAT			12345678
08156E	2303N	2358-04160	0	GGGG	07841E	2132N	2360-04280	70	GGGG	07553E	1555N	2343-04353	0	GGGG
08144E	2729N	2341-04204	20	FGGG	07830E	2605N	2325-04324	0	FFFG	07549E	1547N	2361-04352	10	GGGG
08142E	1010N	2338-04083	50	FFGF	07828E	2600N	2343-04324	0	GGGG	07539E	3131N	2364-04480	10	GGGG
08139E	2144N	2322-04165	0	FGGG	07826E	2016N	2324-04284	0	GGGG	07534E	2558N	2345-04440	0	GGGG
08138E	2719N	2359-04203	30	GGFG	07822E	2550N	2361-04323	60	GGGG	07534E	2017N	2326-04401	0	GGGG
08137E	2141N	2340-04164	0	GGGG	07806E	2438N	2325-04331	0	FFFG	07533E	1429N	2343-04360	0	GGGG
08137E	1001N	2356-04082	80	FFFF	07805E	2434N	2343-04330	0	GGGG	07530E	2549N	2363-04435	0	FFFG
08134E	2137N	2358-04163	0	GGGG	07759E	2424N	2361-04325	50	GGGG	07528E	2010N	2344-04400	0	FGGG
08122E	0843N	2338-04090	70	PPPP	07758E	1841N	2360-04285	20	GGGG	07528E	1421N	2361-04355	10	GGGG
08120E	2603N	2341-04211	10	GGGF	07752E	2856N	2326-04374	0	GGFG	07525E	2006N	2362-04395	0	GGGG
08117E	0835N	2356-04085	70	FFFF	07746E	2847N	2344-04373	60	GFGG	07515E	3005N	2364-04482	10	GGGG
08115E	2553N	2359-04210	70	GGGG	07744E	2843N	2362-04372	10	GGGG	07511E	2432N	2345-04443	0	GGGG
08112E	2011N	2358-04165	0	GGGG	07744E	2311N	2325-04333	0	FFFG	07510E	3431N	2347-04530	0	GGGG
08102E	0716N	2338-04092	50	FFGF	07742E	2307N	2343-04333	0	GGGG	07507E	3430N	2365-04525	10	GGGG
08057E	2437N	2341-04213	0	FFFG	07737E	2258N	2361-04332	50	GGGG	07507E	2423N	2363-04442	0	FFGG
08057E	0709N	2356-04091	70	FFFF	07737E	1715N	2360-04291	10	GGGG	07504E	1840N	2362-04401	0	GGGG
08052E	2427N	2359-04212	20	GGGG	07720E	2717N	2362-04374	0	GGGG	07450E	2839N	2364-04485	0	GGFG
08050E	1843N	2358-04172	10	GGGG	07719E	1003N	2359-04253	10	GGGG	07449E	3317N	2329-04533	90	GFGG
08041E	0549N	2338-04095	80	FFFF	07716E	1549N	2360-04294	0	GGGG	07448E	2306N	2345-04445	0	GGGG
08037E	0542N	2356-04094	80	FFFF	07715E	2131N	2361-04334	30	GGGG	07444E	3305N	2347-04533	0	FGGG
08036E	2843N	2360-04255	10	GGGG	07656E	2551N	2362-04381	10	GGGG	07444E	2257N	2363-04444	0	FFGF
08029E	2307N	2359-04215	0	GGGG	07654E	1422N	2360-04300	0	FFFF	07442E	1714N	2362-04404	0	GGGG
08019E	2728N	2324-04264	0	GGGG	07653E	2005N	2361-04341	10	GGGG	07441E	3304N	2365-04531	30	GGGP
08016E	0415N	2356-04100	90	FFFF	07642E	3006N	2363-04424	0	FFFF	07426E	2713N	2364-04491	0	GGFG
08013E	1009N	2339-04142	50	GGFG	07633E	2425N	2362-04383	0	GGGG	07426E	2139N	2345-04452	0	GGGG
08012E	2717N	2360-04262	50	GGGF	07633E	1255N	2360-04303	10	GGGG	07423E	3151N	2329-04540	10	GGGG
07956E	2602N	2324-04270	0	GGGG	07631E	1840N	2361-04343	10	GGGG	07422E	2131N	2363-04451	0	FFGF
07955E	0843N	2339-04144	50	GGFG	07622E	2850N	2345-04431	0	GGFG	07421E	1547N	2362-04410	0	GGGG
07945E	2010N	2359-04224	0	GGGG	07618E	2840N	2363-04430	0	FFFF	07418E	3140N	2347-04535	0	FGFF
07935E	0716N	2339-04151	10	GGFG	07617E	1725N	2325-04351	50	FFFF	07415E	3139N	2365-04534	70	GGGP
07933E	2436N	2324-04273	0	GGGG	07614E	1721N	2343-04351	0	GGGG	07404E	2013N	2345-04454	0	GGGG
07926E	2425N	2360-04271	90	GGGG	07613E	1128N	2360-04305	30	GFGG	07403E	2547N	2364-04494	0	GGGG
07910E	2309N	2324-04275	0	GGGF	07610E	2259N	2362-04390	0	GGGG	07359E	2005N	2363-04453	0	FFGF
07909E	2842N	2361-04314	10	FFGG	07610E	1713N	2361-04350	0	GGGG	07359E	3025N	2329-04542	10	GGGG
07903E	2259N	2360-04273	80	GFGG	07558E	2724N	2345-04434	0	GGGG	07353E	3014N	2347-04542	0	FFGF
07902E	1716N	2359-04233	0	GGGG	07554E	2715N	2363-04433	0	FFFG	07350E	3013N	2365-04540	10	GG

KEYS: CLOUD COVER % 0 TO 100 = % CLOUD COVER. ** = NO CLOUD DATA AVAILABLE.
 IMAGE QUALITY BLANKS=BAND NOT PRESENT/REQUESTED, G=GOOD, P=POOR, F=FAIR.

02:31 FEB 04, 1976

ERTS-2
COORDINATE LISTING
STANDARD CATALOG FOR NON-US
FROM 01/01/76 TO 01/31/76

PAGE 0107

PRINCIPAL PT. OF IMAGE		OBSERVATION ID	CC %	QUALITY RBV MSS 12345678	PRINCIPAL PT. OF IMAGE		OBSERVATION ID	CC %	QUALITY RBV MSS 12345678	PRINCIPAL PT. OF IMAGE		OBSERVATION ID	CC %	QUALITY RBV MSS 12345678
LONG	LAT				LONG	LAT				LONG	LAT			
07349E	3441N	2312-04590	10	GGGG	05835E	3144N	2340-05570	10	GGGG	04859E	3312N	2311-06370	50	GGGG
07343E	3429N	2348-04584	0	FGGF	05826E	2601N	2321-05531	10	GGGG	04858E	1847S	2356-06000	90	FGGF
07340E	2421N	2364-04500	0	GGGG	05825E	1551S	2314-05251	60	FFFF	04857E	1128N	2361-06195	10	GGGG
07338E	1838N	2363-04460	0	FFFF	05809E	3018N	2340-05573	10	FGGG	04856E	3731N	2312-06413	80	FFFF
07334E	2858N	2329-04545	10	GGGG	05745E	2853N	2340-05575	10	GGGG	04854E	4148N	2331-06455	10	GGG
07329E	2848N	2347-04544	10	FGFF	05720E	2726N	2340-05582	10	GGGG	04846E	5144N	2334-07000	100	FFF
07326E	2847N	2365-04543	10	GGG	05657E	2600N	2340-05584	10	GGGG	04841E	1010N	2343-06203	10	FGFG
07317E	2254N	2364-04503	0	GGGG	05618E	2855N	2341-06033	90	GPFG	04840E	5133N	2352-06595	100	F GG
07317E	1712N	2363-04462	0	FFFF	05554E	2729N	2341-06040	80	GFPG	04837E	1001N	2361-06202	0	GGGG
07302E	2721N	2365-04545	10	GGG	05531E	2602N	2341-06042	60	GFPG	04833E	3146N	2311-06373	10	FGGG
07255E	2129N	2364-04505	0	GGGG	05320E	1135N	2340-06025	10	GGGG	04833E	1549N	2362-06242	10	GGGG
07233E	2002N	2364-04512	0	GGFF	05300E	1008N	2340-06032	10	GGGG	04829E	3606N	2312-06420	90	FGFG
07216E	2429N	2365-04554	0	GGG	05240E	0841N	2340-06034	10	GGGG	04829E	4023N	2331-06461	10	GGGF
07200E	2313N	2329-04563	0	FFFF	05216E	1304N	2341-06081	40	FGGG	04821E	0843N	2343-06205	30	FGGG
07156E	2303N	2347-04562	0	FGFF	05211E	1257N	2359-06080	30	FFFF	04817E	0835N	2361-06204	0	GGGG
07153E	2302N	2365-04561	0	GGG	05155E	1138N	2341-06083	50	FGFG	04812E	1422N	2362-06244	20	GGGG
07131E	2136N	2365-04563	0	GGG	05151E	1130N	2359-06082	40	FFFG	04809E	3020N	2311-06375	10	GGGG
06703E	4024N	2336-05313	90	GGGF	05135E	1012N	2341-06090	60	FFGG	04802E	4313N	2332-06511	70	GGGG
06529E	4008N	2355-05371	80	FFFF	05130E	1004N	2359-06085	60	FFFF	04801E	0716N	2343-06212	20	FGGG
06409E	2605N	2335-05300	0	FG F	05127E	6628S	2339-04365	0	GGFG	04757E	0709N	2361-06211	10	GGGG
06147E	3729N	2339-05494	50	FGFG	05110E	0837N	2359-06091	40	FFFG	04756E	3858N	2331-06464	0	GGGF
06140E	2729N	2337-05410	70	GGGG	05050E	0711N	2359-06094	60	FFFF	04755E	1720S	2357-06052	100	GFGG
06119E	3604N	2339-05500	30	GGFG	05045E	1256N	2360-06134	40	GGGG	04751E	1256N	2362-06251	10	GGGG
06116E	2602N	2337-05413	20	GGGG	05024E	1129N	2360-06141	30	GGFF	04741E	0549N	2343-06214	40	GFGG
06052E	3438N	2339-05503	10	FGFG	05004E	1003N	2360-06143	10	GGGG	04737E	0543N	2361-06213	10	GGGG
06026E	3312N	2339-05505	0	GGFG	05002E	1428S	2356-05584	70	FGGF	04735E	3314N	2312-06425	50	GGGF
06021E	3727N	2340-05552	90	GGGG	04953E	3604N	2311-06361	90	GGGF	04734E	1846S	2357-06054	90	GGGG
06001E	3145N	2339-05512	0	GGGG	04943E	0837N	2360-06150	30	GGGG	04733E	1720N	2345-06295	20	FGGG
05954E	3602N	2340-05555	70	GGGG	04942E	1428N	2343-06191	20	GGG	04730E	4148N	2332-06513	20	GGGG
05943E	1556S	2349-05190	70	FFFF	04941E	1554S	2356-05591	100	GGGF	04730E	1130N	2362-06253	10	GGGG
05936E	3019N	2339-05514	0	FGGG	04939E	1420N	2361-06190	10	FGGG	04721E	0423N	2343-06221	20	FGGG
05927E	3436N	2340-05561	20	GGGG	04926E	3438N	2311-06364	80	GGGF	04720E	5147N	2335-07055	90	GGFG
05922E	1721S	2349-05193	50	FFFF	04923E	0710N	2360-06152	10	GGGG	04717E	0416N	2361-06220	20	GGGG
05912E	2853N	2339-05521	0	FFFF	04921E	1302N	2343-06194	20	FGG	04713E	5417N	2354-07103	10	P
05900E	3310N	2340-05564	10	GGGG	04919E	1721S	2356-05593	100	GGGF	04713E	5132N	2353-07054	90	GGGG
05850E	2728N	2321-05524	60	GGGG	04901E	1136N	2343-06200	10	FFGG	04712E	1554N	2345-06301	20	FGGG

KEYS: CLOUD COVER % 0 TO 100 = % CLOUD COVER. ** = NO CLOUD DATA AVAILABLE.
IMAGE QUALITY BLANKS=BAND NOT PRESENT/REQUESTED. G=GOOD. P=POOR. F=FAIR.

ERTS-2
 COORDINATE LISTING
 STANDARD CATALOG FOR NON-US
 FROM 01/01/76 TO 01/31/76

PRINCIPAL PT. OF IMAGE		OBSERVATION ID	CC %	QUALITY RBV MSS 12345678	PRINCIPAL PT. OF IMAGE		OBSERVATION ID	CC %	QUALITY RBV MSS 12345678	PRINCIPAL PT. OF IMAGE		OBSERVATION ID	CC %	QUALITY RBV MSS 12345678
LONG	LAT				LONG	LAT				LONG	LAT			
04710E	4441N	2333-06562	100	FGGG	04341E	1851N	2330-06464	10	GGGG	04125E	2134N	2350-06571	30	FGGG
04710E	1004N	2362-06260	10	GGGG	04337E	5255N	2356-07222	100	FG G	04124E	1548N	2349-06531	40	FFFF
04709E	3148N	2312-06431	20	GGGG	04337E	1258N	2347-06423	70	FFFF	04120E	0256N	2311-06455	80	GGGG
04651E	1428N	2345-06304	10	GGGG	04334E	1842N	2348-06464	10	FGFG	04119E	0253S	2364-06411	50	GGGG
04649E	0837N	2362-06262	10	GGGG	04322E	1140N	2329-06430	20	GGFG	04115E	0251N	2347-06453	0	FFFF
04637E	4316N	2333-06565	90	GG	04320E	4601N	2336-07131	100	GGGG	04114E	0846N	2330-06494	0	GGGG
04635E	5305N	2336-07111	90	GGGG	04316E	1131N	2347-06430	90	FFFF	04105E	4729N	2338-07241	100	GGFF
04629E	5253N	2354-07110	0	FG G	04303E	5143N	2338-07230	60	FGFG	04103E	2008N	2350-06574	20	GGFG
04629E	0710N	2362-06265	20	GGGG	04257E	5421N	2357-07274	20	GGGG	04103E	1421N	2349-06533	0	FGFF
04613E	1842S	2322-06114	20	FGGG	04255E	1004N	2347-06432	50	FFFF	04100E	4716N	2356-07240	90	FGGG
04606E	4150N	2333-06571	70	GGGG	04254E	5130N	2356-07225	100	FGGF	04059E	0129N	2311-06461	80	GGGG
04546E	5129N	2354-07112	10	GF G	04250E	2132N	2349-06513	60	FFGG	04056E	5311N	2322-07341	50	GGGG
04535E	4024N	2333-06574	80	GGGG	04247E	4436N	2336-07134	40	GGGG	04055E	0716N	2312-06502	0	FGGG
04523E	2008N	2347-06403	10	F	04242E	4425N	2354-07133	90	GGGG	04055E	0125N	2347-06455	10	FFFF
04514E	5308N	2337-07165	70	FFFF	04235E	0838N	2347-06435	50	FFFF	04050E	5304N	2340-07340	100	GGGG
04511E	5017N	2336-07120	80	GG G	04228E	2006N	2349-06515	80	FGFG	04050E	2438N	2333-07021	30	GGGG
04506E	5004N	2354-07115	70	GF G	04219E	0126N	2364-06400	10	FGGG	04048E	5259N	2358-07335	70	GGGG
04501E	1842N	2347-06405	20	FFFF	04216E	4311N	2336-07140	50	GGGG	04042E	1842N	2350-06580	20	FFFF
04449E	4607N	2335-07073	80	GGGG	04215E	0712N	2347-06441	30	FFFF	04042E	1254N	2349-06540	0	FGFF
04442E	4552N	2353-07072	10	F	04214E	5006N	2356-07231	100	FFGG	04039E	0002N	2311-06464	70	GGG
04439E	1717N	2347-06412	10	FFFF	04212E	5257N	2357-07281	40	GGGG	04035E	0549N	2312-06504	10	GGGG
04432E	4852N	2336-07122	90	GG G	04210E	4300N	2354-07135	80	GGGG	04035E	0000N	2347-06462	60	FFFF
04427E	4840N	2354-07121	90	PGFG	04207E	1840N	2349-06522	80	FFFF	04030E	4604N	2338-07244	100	FGGG
04425E	2145N	2330-06455	0	GGGG	04159E	0000N	2364-06402	10	GGGG	04027E	2312N	2333-07024	10	GGGG
04423E	5419N	2356-07220	60	FGGF	04157E	4605N	2337-07185	90	GGFG	04025E	4551N	2356-07243	90	GGGG
04418E	2135N	2348-06455	20	PGGG	04155E	1138N	2330-06485	10	GGGG	04022E	1128N	2349-06542	30	FGFG
04418E	1551N	2347-06414	20	FFFF	04155E	0545N	2347-06444	10	FFFF	04021E	2300N	2351-07023	10	GGGG
04415E	4441N	2335-07075	60	GGGG	04148E	2301N	2350-06565	20	GGGG	04020E	1716N	2350-06583	10	GGFF
04403E	2018N	2330-06462	0	FGFG	04146E	1714N	2349-06524	70	FFFF	04015E	0422N	2312-06511	20	GGGG
04402E	4012N	2352-07031	0	GGGG	04143E	4853N	2338-07235	80	GGGG	04015E	0127S	2347-06464	90	FFFF
04357E	1424N	2347-06421	40	FFGF	04141E	5434N	2322-07335	20	GGGG	04013E	5146N	2322-07344	10	GGGG
04356E	2009N	2348-06461	10	PGGG	04140E	0422N	2311-06452	40	FGGF	04007E	5140N	2340-07343	100	GGGG
04355E	4727N	2336-07125	100	GGGG	04139E	0126S	2364-06405	20	GGGG	04006E	5419N	2359-07391	40	FFFF
04351E	4715N	2354-07124	90	PGFG	04136E	4841N	2356-07234	90	FFGF	04004E	5134N	2358-07342	30	FGGG
04346E	5307N	2338-07223	70	FGGG	04134E	1012N	2330-06491	0	GGGG	04004E	2145N	2333-07030	10	GGGG
04342E	4316N	2335-07082	90	GGGG	04133E	5422N	2358-07333	30	GGGG	03959E	2133N	2351-07030	10	GGGG

KEYS: CLOUD COVER % 0 TO 100 = % CLOUD COVER, ** = NO CLOUD DATA AVAILABLE.
 IMAGE QUALITY BLANKS=BAND NOT PRESENT/REQUESTED, G=GOOD, P=POOR, F=FAIR.

ERTS-2
COORDINATE LISTING
STANDARD CATALOG FOR NON-US
FROM 01/01/76 TO 01/31/76

PRINCIPAL PT. OF IMAGE LONG LAT	OBSERVATION ID	CC %	QUALITY RBV MSS 12345678	PRINCIPAL PT. OF IMAGE LONG LAT	OBSERVATION ID	CC %	QUALITY RBV MSS 12345678	PRINCIPAL PT. OF IMAGE LONG LAT	OBSERVATION ID	CC %	QUALITY RBV MSS 12345678
03959E 1550N	2350-06585	70	GGFG	03843E 5143N	2341-07401	100	FGGG	03728E 1716N	2352-07095	20	GGGG
03956E 4438N	2338-07250	80	GFFF	03843E 4845N	2358-07351	30	FGGG	03724E 5436N	2325-07510	80	FGGG
03955E 0256N	2312-06513	80	GGGG	03841E 2731N	2335-07125	100	FFFG	03718E 5142N	2342-07455	50	GGGG
03955E 0253S	2347-06471	80	FF F	03838E 5131N	2359-07400	10	FFFF	03718E 4842N	2359-07405	0	FGGG
03951E 4426N	2356-07245	100	GGGG	03838E 2718N	2353-07124	10	GGGG	03716E 2727N	2336-07184	10	GGGG
03947E 0842N	2331-06552	10	GGGF	03838E 1600N	2333-07044	10	GGGG	03710E 5415N	2361-07504	10	GGGG
03942E 2019N	2333-07033	10	GGGG	03837E 5419N	2360-07445	20	GGGG	03710E 2145N	2335-07143	50	FFFF
03940E 2553N	2352-07072	10	G	03834E 1548N	2351-07044	30	GGGG	03709E 5131N	2360-07454	10	GGGG
03938E 1424N	2350-06592	30	GGGG	03834E 0250S	2312-06531	30	GGGG	03707E 4442N	2322-07364	70	FFFF
03937E 2007N	2351-07032	20	GGGG	03833E 2135N	2352-07084	20	FFFF	03702E 4436N	2340-07363	10	GGFF
03935E 0130N	2312-06520	70	GGGG	03826E 3607N	2319-07220	70	GGGG	03658E 4430N	2358-07362	90	GGGG
03935E 0420S	2347-06473	70	FF P	03822E 3606N	2337-07215	.10	GFFG	03652E 2601N	2336-07190	10	GGGG
03932E 5309N	2323-07395	30	GGG	03818E 2605N	2335-07132	60	FGGG	03651E 4730N	2323-07413	30	GGGG
03932E 5022N	2322-07350	10	GFFG	03817E 1433N	2333-07051	0	GGGG	03641E 4717N	2359-07411	10	GGGG
03927E 5016N	2340-07345	90	GGGF	03816E 4732N	2322-07355	10	GGGG	03638E 5311N	2325-07512	90	GGGG
03926E 0716N	2331-06555	10	GGGF	03816E 3551N	2355-07214	40	FGGG	03637E 5017N	2342-07462	90	GGFF
03925E 5308N	2341-07394	100	GGGG	03814E 2552N	2353-07131	0	GGGG	03629E 2434N	2336-07193	30	GGGG
03923E 4313N	2338-07253	90	GFFG	03814E 0417S	2312-06534	30	GGGG	03628E 5005N	2360-07461	10	GGGG
03922E 5009N	2358-07344	10	GGGG	03813E 1422N	2351-07050	0	GGGG	03617E 2857N	2319-07240	0	GGGG
03922E 3859N	2319-07211	60	GGG	03811E 4726N	2340-07354	20	GFFG	03616E 4605N	2323-07420	40	GGGG
03921E 5255N	2359-07393	20	FFFF	03811E 2009N	2352-07090	40	GFFG	03615E 0552N	2333-07074	10	GGGG
03921E 1852N	2333-07035	10	GGGG	03807E 5020N	2323-07404	10	GGGG	03614E 2855N	2337-07235	60	FGGG
03919E 4301N	2356-07252	100	FFFG	03807E 4720N	2358-07353	70	GGGG	03609E 2841N	2355-07235	0	GGGG
03917E 2427N	2352-07075	10	GGFG	03802E 5018N	2341-07403	100	GFFG	03607E 2307N	2336-07195	30	GGGG
03916E 1841N	2351-07035	30	GGGG	03800E 5307N	2342-07453	40	GGGG	03558E 4852N	2342-07464	100	FFFG
03913E 0547S	2347-06480	60	FF P	03757E 5007N	2359-07402	10	FFFG	03555E 0426N	2333-07080	10	GGGG
03914E 0003N	2312-06522	80	GGGG	03755E 2438N	2335-07134	80	FFFF	03554E 5146N	2325-07515	80	FGGG
03903E 4600N	2339-07302	100	FGFG	03752E 5255N	2360-07452	10	GGGF	03553E 2731N	2319-07243	0	GFFG
03859E 4554N	2357-07301	70	GGGG	03752E 1256N	2351-07053	10	GGGG	03548E 4841N	2360-07463	10	GGGG
03859E 1726N	2333-07042	10	GGGG	03751E 2426N	2353-07133	10	GFFG	03545E 2715N	2355-07241	10	GFFG
03855E 2301N	2352-07081	20	FGFF	03749E 1842N	2352-07093	70	GGGG	03544E 2141N	2336-07202	30	GGGG
03855E 1714N	2351-07041	60	GGGG	03741E 4607N	2322-07362	40	FFFF	03544E 1004N	2352-07120	10	GGGG
03854E 4857N	2322-07353	10	GGGG	03736E 4601N	2340-07361	10	GGGG	03543E 5418N	2362-07562	10	FFF
03854E 0123S	2312-06525	70	GGGG	03732E 4555N	2358-07360	80	GGGG	03542E 4440N	2323-07422	70	GGGG
03853E 3733N	2319-07213	90	GGGG	03732E 2311N	2335-07141	80	FFFF	03535E 0259N	2333-07083	10	GGGG
03849E 5145N	2323-07402	40	FGGG	03728E 4856N	2323-07411	10	GGGG	03532E 3134N	2356-07284	70	FGFG

KEYS: CLOUD COVER % 0 TO 100 = % CLOUD COVER. ** = NO CLOUD DATA AVAILABLE.
IMAGE QUALITY BLANKS=BAND NOT PRESENT/REQUESTED. G=GOOD. P=POOR. F=FAIR.

ORIGINAL PAGE IS
OF POOR QUALITY

ERTS-2
 COORDINATE LISTING
 STANDARD CATALOG FOR NON-US
 FROM 01/01/76 TO 01/31/76

PRINCIPAL PT. OF IMAGE		OBSERVATION ID	CC %	QUALITY RBV MSS 12345678	PRINCIPAL PT. OF IMAGE		OBSERVATION ID	CC %	QUALITY RBV MSS 12345678	PRINCIPAL PT. OF IMAGE		OBSERVATION ID	CC %	QUALITY RBV MSS 12345678
LONG	LAT				LONG	LAT				LONG	LAT			
03529E	2604N	2319-07245	10	GGFF	03413E	4436N	2342-07480	80	GGGG	03240E	0259N	2335-07200	0	FFFF
03527E	2603N	2337-07244	10	FGFG	03407E	3136N	2357-07342	10	GGG	03234E	0841N	2336-07240	40	GGGG
03523E	1433N	2335-07164	0	FFFF	03404E	0251N	2352-07140	10	GGGG	03232E	7132S	2365-05240	90	GGG
03523E	0837N	2352-07122	40	FGGG	03402E	4425N	2360-07475	30	GGGG	03231E	2553N	2357-07360	0	FGGG
03522E	4727N	2342-07471	100	FGGG	03357E	2017N	2337-07262	10	FFFF	03231E	2717S	2330-07000	100	GGGG
03522E	2015N	2336-07204	10	GGGG	03357E	1428N	2336-07222	0	GGGG	03230E	0835N	2354-07235	10	GGGG
03515E	0132N	2333-07088	10	GGGG	03356E	2851N	2356-07302	10	GGGG	03230E	2722S	2312-07002	80	GGGG
03511E	4716N	2360-07470	10	GGGG	03356E	0836N	2353-07181	20	GGGF	03227E	2007N	2356-07320	0	GGGG
03508E	3008N	2356-07290	90	GGGG	03354E	4727N	2343-07525	100	GGGG	03225E	4721N	2344-07584	100	FFFF
03506E	2438N	2319-07252	10	GGGG	03345E	4714N	2361-07524	20	FGGG	03225E	2723S	2348-07000	90	FGFF
03504E	2436N	2337-07251	10	GGGG	03344E	0125N	2352-07143	10	GGGG	03220E	5309N	2310-08084	30	FFFF
03504E	0711N	2352-07125	80	GGGG	03342E	3011N	2357-07345	0	GGFG	03220E	4716N	2362-07583	50	FFFF
03502E	1306N	2335-07170	0	FFFF	03341E	5011N	2344-07575	90	FF F	03218E	7140S	2329-05242	0	GGFF
03501E	1848N	2336-07211	0	GGGG	03340E	0720N	2335-07184	0	FFFF	03216E	3013N	2358-07403	10	GGGG
03458E	5254N	2362-07565	10	FGFF	03339E	5302N	2346-08024	90	GGFF	03215E	5013N	2345-08033	70	GGFF
03454E	0006N	2333-07092	10	GGGG	03336E	1301N	2336-07225	0	FGGG	03214E	0715N	2336-07243	40	GGGG
03447E	4602N	2342-07473	80	GGGG	03336E	0708N	2353-07183	50	GGGG	03211E	5301N	2346-08082	20	FGFG
03444E	2843N	2356-07293	40	GGGG	03335E	5005N	2362-07574	50	FFFF	03211E	0708N	2354-07242	10	FGGG
03444E	2311N	2319-07254	0	GGGG	03334E	0000N	2352-07145	30	GGFG	03208E	2427N	2357-07363	0	GGGG
03444E	0545N	2352-07131	30	GGGG	03320E	0553N	2335-07191	0	FFFF	03207E	5255N	2364-08081	90	GGGG
03442E	2310N	2337-07253	10	GGGG	03318E	2845N	2357-07351	0	GGGG	03206E	1840N	2356-07322	0	GGGG
03441E	1139N	2335-07173	10	FFFF	03316E	0542N	2353-07190	80	GGGG	03206E	2848S	2312-07004	80	GGGG
03440E	1722N	2336-07213	0	GGGG	03315E	1134N	2336-07231	10	GGGG	03154E	0549N	2336-07245	10	GGGG
03436E	4551N	2360-07472	10	GGGG	03311E	2259N	2356-07311	10	GGGG	03149E	4556N	2344-07590	100	FFF
03434E	0120S	2333-07094	10	GGGG	03306E	5433N	2310-08082	80	FFFF	03146E	2301N	2357-07365	10	GGGG
03431E	4851N	2343-07523	90	GGGF	03302E	4846N	2344-07581	100	FF F	03145E	4550N	2362-07585	60	FFFF
03424E	0418N	2352-07134	20	GGGG	03300E	0426N	2335-07193	0	FFFF	03144E	1714N	2356-07325	0	GGGG
03422E	4838N	2361-07522	20	GGGF	03257E	4840N	2362-07580	40	FFFF	03142E	3014S	2312-07011	80	GGGG
03422E	2145N	2319-07261	0	GGGG	03256E	5138N	2345-08030	90	GGFG	03139E	5437N	2329-08135	90	FGGG
03421E	5135N	2344-07572	100	FF F	03255E	1008N	2336-07234	20	GGGG	03139E	5432N	2311-08140	100	FFFF
03421E	1012N	2335-07175	70	FFFF	03254E	2719N	2357-07354	0	FGGG	03138E	7023S	2349-05352	100	FFFF
03420E	2717N	2356-07295	20	GGGG	03254E	2551S	2330-06594	90	GGGG	03137E	5145N	2310-08091	50	FFFF
03420E	2143N	2337-07260	10	FGGG	03252E	5419N	2364-08075	90	GGGG	03133E	0422N	2336-07252	10	GGGG
03418E	1555N	2336-07220	0	GGGG	03249E	2133N	2356-07319	0	GGGG	03130E	1011N	2337-07292	0	GGGG
03416E	5129N	2362-07571	30	FFFF	03249E	2657S	2348-06593	70	GGFF	03128E	5137N	2346-08085	30	FGGG
03416E	1003N	2353-07174	0	GGGG	03241E	3138N	2358-07401	40	GGGG	03126E	2012S	2350-07092	10	FGGG

KEYS: CLOUD COVER % 0 TO 100 * % CLOUD COVER; ** = NO CLOUD DATA AVAILABLE.
 IMAGE QUALITY BLANKS=BAND NOT PRESENT/REQUESTED; G=GOOD, P=POOR, F=FAIR.

02:31 FEB 04, 1976

EXIS-2
COORDINATE LISTING
STANDARD CATALOG FOR NBN-US
FRBM 01/01/76 TO 01/31/76

PAGE 0111

PRINCIPAL PT. OF IMAGE		OBSERVATION ID	CC %	QUALITY RBV MSS	PRINCIPAL PT. OF IMAGE		OBSERVATION ID	CC %	QUALITY RBV MSS	PRINCIPAL PT. OF IMAGE		OBSERVATION ID	CC %	QUALITY RBV MSS
LONG	LAT				LONG	LAT				LONG	LAT			
03124E	5131N	2364-08084	90	FGGG	03000E	1001N	2356-07345	0	GFGG	02843E	5146N	2330-08202	100	FFGG
03124E	2135N	2357-07372	10	GGGG	02958E	1550N	2357-07390	10	GGGG	02839E	0415N	2356-07363	0	GGGG
03123E	1548N	2356-07331	0	GGGG	02955E	2555S	2350-07110	50	GGGG	02835E	1003N	2357-07404	0	GGGG
03121E	2558S	2349-07051	70	FGGG	02948E	0258N	2337-07312	40	GGGG	02834E	5133N	2348-08202	0	GGGG
03114E	0255N	2336-07254	10	GGGG	02945E	3141S	2349-07065	90	FGFF	02834E	2011S	2352-07204	60	GGGG
03110E	0845N	2337-07294	10	FGGG	02941E	4730N	2310-08102	90	GGGG	02831E	2557S	2351-07164	70	GGFG
03104E	2138S	2350-07094	10	GGGG	02940E	0835N	2356-07352	0	GGGG	02830E	2135N	2359-07484	100	FGGG
03102E	2009N	2357-07374	10	GGGG	02937E	2554N	2359-07473	90	GGGG	02824E	4432N	2346-08105	100	GGFG
03102E	1421N	2356-07334	0	GGGG	02937E	1423N	2357-07392	0	GGFF	02819E	0249N	2356-07370	0	GGGG
03058E	2724S	2349-07054	70	FGFG	02934E	4722N	2346-08100	10	FGFG	02815E	4734N	2329-08160	50	GGGG
03057E	5020N	2310-08093	30	FFFF	02932E	2722S	2350-07112	50	GGGG	02814E	4728N	2311-08161	40	FFGG
03054E	5312N	2329-08142	90	GGGG	02930E	5023N	2329-08151	100	GGGG	02814E	0837N	2357-07410	0	FGFG
03054E	0128N	2336-07261	10	GGFF	02930E	5018N	2311-08152	70	FFFG	02812E	2136S	2352-07211	70	GGGG
03053E	5306N	2311-08143	90	FFFF	02928E	4717N	2364-08095	90	GGGG	02808E	2724S	2351-07171	40	GGGG
03049E	0719N	2337-07301	10	GGGG	02928E	0131N	2337-07315	70	GGGG	02807E	2008N	2359-07491	100	FGGG
03048E	5012N	2346-08091	40	FGGG	02926E	5311N	2330-08200	90	FGGG	02806E	4720N	2347-08155	90	GGGG
03046E	5300N	2347-08141	100	GG G	02925E	7138S	2349-05354	100	FFFF	02802E	5308N	2331-08254	30	GGFG
03043E	5007N	2364-08090	90	GGFG	02920E	0708N	2356-07354	0	GGGG	02802E	5022N	2330-08205	100	FFGG
03042E	2304S	2350-07101	10	GGGG	02920E	3307S	2349-07072	90	FGFF	02802E	7141S	2332-05414	0	GGGG
03040E	1843N	2357-07381	0	FGGG	02917E	5257N	2348-08195	10	FGFG	02759E	0123N	2356-07372	10	GGGG
03035E	2850S	2349-07060	80	FGFG	02917E	2307S	2351-07155	80	GGGG	02754E	5259N	2349-08253	20	FFFG
03032E	7149S	2312-05302	90	FGFF	02916E	1257N	2357-07395	0	GGGF	02754E	5009N	2348-08204	0	GGGG
03028E	0552N	2337-07303	0	GGGG	02914E	2427N	2359-07475	50	GGGG	02754E	0710N	2357-07413	10	GGFG
03021E	1128N	2356-07343	0	GGGG	02908E	0004N	2337-07321	40	GGGG	02746E	1842N	2359-07493	90	GGGG
03019E	1717N	2357-07383	10	FGGG	02905E	4605N	2310-08105	30	FGGG	02744E	2850S	2351-07173	20	GGGG
03018E	4855N	2310-08100	80	FGGF	02859E	0542N	2356-07361	0	GGGG	02740E	4609N	2329-08162	80	FGGG
03018E	2429S	2350-07103	50	GGGG	02858E	4557N	2346-08103	40	GGFG	02739E	0002S	2356-07375	30	GGGG
03017E	7024S	2332-05411	0	GGGG	02855E	1130N	2357-07401	0	GGGG	02738E	4603N	2311-08163	30	FFFG
03012E	5435N	2330-08193	50	FGGG	02854E	2433S	2351-07162	80	GGGG	02736E	0550N	2339-07420	90	FGFF
03011E	5147N	2329-08144	90	GGGG	02853E	4552N	2364-08102	90	FGGG	02733E	0544N	2357-07415	10	FFGG
03011E	5142N	2311-08145	60	FFFG	02852E	4858N	2329-08153	90	FGGG	02731E	4555N	2347-08161	60	GGGF
03010E	4848N	2346-08094	10	FG G	02852E	2301N	2359-07482	100	FGGG	02727E	7021S	2352-05523	30	GGGG
03010E	3016S	2349-07063	90	FGFF	02852E	7022S	2333-05465	90	FGG	02723E	4857N	2330-08211	100	FGGG
03008E	0425N	2337-07310	10	GGGG	02851E	4853N	2311-08154	80	FFGG	02719E	5143N	2331-08261	10	GGGF
03005E	4843N	2364-08093	90	GGFF	02849E	0122S	2337-07324	40	GGGG	02719E	3015S	2351-07180	10	GGFG
03001E	2012S	2351-07150	10	GGGG	02848E	5433N	2331-08252	90	GGGF	02717E	5432N	2332-08310	40	GGGG

KEYS: CLOUD COVER % 0 TO 100 * % CLOUD COVER. ** * NO CLOUD DATA AVAILABLE.
IMAGE QUALITY BLANKS=BAND NOT PRESENT/REQUESTED. G=GOOD. P=POOR. F=FAIR.

02131 FEB 04, 1976

ERTS-2
COORDINATE LISTING
STANDARD CATALOG FOR NON-US
FROM 01/01/76 TO 01/31/76

PAGE 0112

PRINCIPAL PT. OF IMAGE LONG LAT	OBSERVATION ID	CC %	QUALITY RRV MSS 12345678	PRINCIPAL PT. OF IMAGE LONG LAT	OBSERVATION ID	CC %	QUALITY RRV MSS 12345678	PRINCIPAL PT. OF IMAGE LONG LAT	OBSERVATION ID	CC %	QUALITY RRV MSS 12345678
02716E 0424N	2339-07423	80	FFGG	02531E 3135S	2334-07241	70	GGGG	02316E 1841S	2338-07432	70	GGGG
02715E 4844N	2348-08211	10	FGFG	02527E 0843N	2323-07525	0	GGGG	02310E 7021S	2337-06095	20	GGGG
02711E 5135N	2349-08260	90	GFGF	02523E 0844N	2341-07524	10	GGGG	02305E 4857N	2333-08383	60	GGGG
02659E 3140N	2344-08031	100	FFFF	02521E 4729N	2331-08272	60	GGGF	02300E 3013S	2354-07351	40	GGGG
02656E 0257N	2339-07425	70	FGGG	02520E 0838N	2359-07523	10	GGGG	02255E 2007S	2338-07435	30	FGGG
02654E 3140S	2351-07182	70	GGGG	02519E 2552N	2362-08044	0	GGGG	02252E 2722N	2346-08155	10	FGGG
02653E 3135N	2362-08030	30	GGGG	02518E 2715S	2395-07284	10	FFFF	02236E 3139S	2354-07353	10	GGGG
02653E 0844N	2322-07471	0	FFFF	02513E 7137S	2352-05525	20	GGGG	02233E 0843N	2343-08041	10	FGGF
02644E 2550N	2361-07590	80	GFGG	02510E 2722S	2353-07283	90	GGGG	02233E 2133S	2338-07441	30	FGGG
02643E 1423N	2359-07505	0	GGGG	02508E 5311N	2333-08371	100	GGGG	02229E 2556N	2346-08162	10	GGGG
02637E 5018N	2331-08263	0	GGGF	02508E 5018N	2332-08322	70	FGGG	02215E 5020N	2334-08434	90	FFFF
02637E 7137S	2333-05472	90	FGGG	02507E 0717N	2323-07531	0	GGGG	02212E 0716N	2343-08043	50	FFGF
02635E 0130N	2339-07432	70	GFGG	02505E 3301S	2334-07244	100	GGGG	02211E 2300S	2338-07444	40	FGGG
02634E 3014N	2344-08034	40	FFFF	02504E 5008N	2350-08321	70	FFFG	02205E 1846N	2345-08124	10	GGGG
02633E 0718N	2322-07473	0	FFFF	02503E 0717N	2341-07530	20	GGFF	02152E 0549N	2343-08030	70	FGGF
02631E 5308N	2332-08313	40	GGGG	02500E 0712N	2359-07525	10	GGGG	02148E 2425S	2338-07450	10	FGGF
02631E 5010N	2349-08262	80	GGGG	02454E 2841S	2335-07291	40	FFFF	02144E 1721N	2345-08130	10	GGFF
02629E 3009N	2362-08033	10	GGGG	02448E 2848S	2353-07290	90	GGG	02142E 1128N	2362-08085	0	GGGG
02627E 3305S	2351-07185	40	GGGG	02447E 0550N	2323-07534	0	FGGG	02138E 7022S	2356-06152	100	FFGF
02626E 5257N	2350-08312	10	FFFF	02445E 4604N	2331-08275	100	GGGF	02137E 4855N	2334-08441	90	FFFF
02622E 2424N	2361-07592	80	GFGG	02440E 0545N	2359-07532	20	GGGG	02132E 0423N	2343-08052	100	FGGF
02622E 1257N	2359-07511	0	GGGG	02430E 4854N	2332-08324	80	GGGG	02125E 2551S	2338-07453	10	FFFF
02612E 0551N	2322-07480	10	FFFF	02426E 0423N	2323-07540	0	FGGG	02123E 1554N	2345-08133	10	GGGG
02605E 2843N	2362-08035	10	GGGG	02425E 5146N	2333-08374	100	GGGG	02122E 1002N	2362-08092	0	GGGG
02600E 1131N	2359-07514	0	GGGG	02425E 4844N	2350-08323	50	FGGG	02111E 0257N	2343-08055	100	FGGF
02559E 2259N	2361-07595	70	GFGG	02420E 1011N	2342-07580	0	GGGG	02107E 1549S	2322-07541	80	FFFF
02558E 4854N	2331-08270	0	GGGF	02420E 0418N	2359-07534	10	GGGG	02101E 1427N	2345-08135	20	GGGG
02558E 7022S	2353-05581	30	GFGG	02414E 1003N	2360-07575	0	GGGG	02101E 0836N	2362-08094	0	GGGG
02554E 5435N	2333-08365	100	FGGF	02400E 0844N	2342-07582	0	GFGG	02101E 2717S	2338-07455	10	FGGG
02552E 0424N	2322-07482	10	FFFF	02348E 4719N	2350-08330	10	FGGG	02056E 7137S	2337-06101	0	GGGG
02548E 5143N	2332-08315	50	GGGG	02345E 7137S	2353-05584	20	GGFF	02051E 0130N	2343-08061	100	FGGF
02544E 5133N	2350-08314	20	FFFF	02344E 5022N	2333-08380	100	FGGG	02048E 7140S	2355-06101	0	FGGG
02542E 2718N	2362-08042	10	GGGG	02339E 0717N	2342-07585	0	GGGG	02046E 1715S	2322-07544	90	FFFF
02542E 2548S	2335-07282	10	FFFF	02337E 1714S	2338-07430	100	FFFF	02041E 1301N	2345-08142	10	GGGG
02540E 1005N	2359-07520	0	GGGG	02333E 3305S	2353-07301	10	GGGG	02041E 0710N	2362-08101	10	GGGG
02535E 2557S	2353-07281	80	GGGG	02316E 2849N	2346-08153	10	GFGG	02024E 1842S	2322-07550	80	FFFF

KEYS: CLOUD COVER % 0 TO 100 * % CLOUD COVER, ** = NO CLOUD DATA AVAILABLE.
IMAGE QUALITY BLANKS=BAND NOT PRESENT/REQUESTED, G=GOOD, P=POOR, F=FAIR.

ERTS-2
 COORDINATE LISTING
 STANDARD CATALOG FOR NON-US
 FROM 01/01/76 TO 01/31/76

PRINCIPAL PT. OF IMAGE LONG LAT	OBSERVATION ID	CC %	QUALITY RBV MSS 12345678	PRINCIPAL PT. OF IMAGE LONG LAT	OBSERVATION ID	CC %	QUALITY RBV MSS 12345678	PRINCIPAL PT. OF IMAGE LONG LAT	OBSERVATION ID	CC %	QUALITY RBV MSS 12345678
02023E 2308N	2311-08231	0	FGGF	01647E 1433N	2330-08311	90	GGGF	01410E 1550N	2350-08421	0	FGFG
02021E 0543N	2362-08103	10	GGGG	01646E 0837N	2347-08270	0	GGGG	01408E 2133N	2351-08461	10	FFFF
02020E 1134N	2345-08144	10	FGGG	01644E 2553N	2350-08391	80	FFFF	01358E 0843N	2331-08384	10	GGGG
02003E 2008S	2322-07553	80	FFFF	01641E 2011N	2349-08351	60	GGG	01354E 0838N	2349-08383	10	GGGG
02001E 2142N	2311-08234	10	FGFF	01621E 2427N	2350-08394	50	PGFF	01353E 1429N	2332-08424	20	FGGG
02001E 0417N	2362-08110	10	GGGG	01619E 1844N	2349-08353	100	FGGF	01350E 1424N	2350-08423	0	FGGG
01959E 1007N	2345-08151	0	GGGG	01615E 0004N	2328-08240	100	GGGG	01346E 2006N	2351-08464	10	FFFF
01942E 2604N	2330-08275	100	GGFF	01610E 0552N	2329-08280	70	FGGG	01338E 0716N	2331-08390	10	GGGG
01941E 2136S	2322-07555	70	FFFF	01558E 2301N	2350-08400	10	FFGG	01333E 0712N	2349-08385	0	GGGG
01934E 0833N	2363-08152	0	GGGF	01558E 1717N	2349-08360	100	FGFG	01332E 1302N	2332-08431	0	GGGG
01921E 7137S	2356-06155	100	FGGF	01555E 0122S	2328-08242	100	GGGG	01329E 2428N	2352-08511	90	GGGG
01919E 2438N	2330-08282	90	FGGG	01550E 0426N	2329-08283	70	FGGG	01329E 1257N	2350-08430	0	PGGG
01919E 2303S	2322-07562	10	FFFF	01541E 1556N	2331-08363	0	G	01324E 1840N	2351-08470	0	FFFF
01918E 1715S	2341-08001	40	GGFF	01536E 2135N	2350-08403	0	PGFG	01316E 4604N	2321-09135	10	FGGF
01914E 0707N	2363-08155	0	FGGG	01536E 1551N	2349-08362	100	F GG	01315E 4602N	2339-09134	10	GGGG
01857E 1841S	2341-08003	10	GGGF	01535E 0249S	2328-08245	90	GGGG	01311E 1135N	2333-08433	0	GGGF
01856E 2311N	2330-08284	10	FGFG	01530E 0259N	2329-08285	100	GGGG	01303E 1714N	2351-08473	0	FGFF
01838E 1010N	2310-08211	20	FFFG	01524E 0845N	2330-08325	10	GGGG	01300E 7024S	2344-06500	80	FFFF
01834E 2145N	2330-08291	10	GGFG	01520E 1430N	2331-08370	0	GGGG	01251E 1009N	2332-08440	0	FFGG
01834E 1421S	2342-08050	90	GGFG	01518E 0840N	2366-08323	10	GGGG	01247E 1559N	2333-08480	0	GGGG
01832E 1005N	2346-08205	0	GGGG	01518E 7135S	2341-06331	90	FFFF	01242E 4439N	2321-09141	80	GGGG
01813E 1548S	2342-08053	70	GGGG	01516E 1424N	2349-08365	0	GGFG	01242E 1548N	2351-08475	0	FGFF
01812E 2019N	2330-08293	10	GGGG	01514E 2009N	2350-08405	0	GFG	01241E 4437N	2339-09140	20	GGGG
01812E 0839N	2346-08212	10	FGFG	01509E 0133N	2329-08252	90	FGGG	01231E 0843N	2332-08442	0	FGGG
01811E 2555N	2349-08333	0	GG	01504E 0718N	2330-08332	20	GGGG	01226E 2552N	2353-08562	0	GGGG
01753E 1715S	2342-08055	60	GGGG	01457E 0714N	2366-08330	10	GGGG	01222E 2009N	2352-08522	0	GGGG
01752E 0712N	2346-08214	30	FGGG	01455E 1258N	2349-08371	0	GGFG	01221E 1421N	2351-08482	0	FFFF
01750E 1852N	2330-08300	90	GGGG	01453E 2426N	2351-08452	0	FFFF	01210E 4313N	2321-09144	90	GGGG
01732E 1842S	2342-08062	60	GGGG	01452E 1843N	2350-08412	0	FGPG	01210E 0716N	2332-08445	0	FGGG
01731E 0546N	2346-08221	30	GGGG	01449E 0006N	2329-08294	80	FGGG	01208E 4311N	2339-09143	10	GGGG
01731E 7019S	2341-06324	100	GGGG	01437E 0547N	2366-08332	10	FGGG	01202E 2426N	2353-08565	0	GGGG
01729E 1725N	2330-08302	100	GGFG	01435E 1131N	2349-08374	0	GGGG	01201E 1253N	2351-08484	0	FGFF
01711E 0419N	2346-08223	30	GGGG	01431E 2259N	2351-08455	0	FFFF	01200E 1843N	2352-08525	0	GG G
01708E 1559N	2330-08305	100	GGGG	01431E 1716N	2350-08414	0	GG G	01150E 0549N	2332-08451	0	GGGG
01707E 2719N	2350-08385	80	FGPF	01414E 1556N	2332-08422	50	FGGG	01148E 4601N	2340-09192	0	GGGG
01651E 0846N	2329-08271	0	GGGG	01414E 1005N	2349-08380	0	GGGG	01140E 2300N	2353-08571	10	GGGG

KEYS: CLUD COVER % 0 TO 100 = % CLUD COVER. ** = NO CLUD DATA AVAILABLE.
 IMAGE QUALITY BLANKS=BAND NOT PRESENT/REQUESTED. G=GOOD. P=POOR. F=FAIR.

ORIGINAL PAGE IS
 OF POOR
 QUALITY

02131 FEB 04, '76

ERTS-2
COORDINATE LISTING
STANDARD CATALOG FOR NON-US
FROM 01/01/76 TO 01/31/76

PAGE 0114

PRINCIPAL PT. OF IMAGE				OBSERVATION ID				PRINCIPAL PT. OF IMAGE				OBSERVATION ID			
LONG	LAT	CC %	QUALITY RBV MSS 12345678	LONG	LAT	CC %	QUALITY RBV MSS 12345678	LONG	LAT	CC %	QUALITY RBV MSS 12345678	LONG	LAT	CC %	QUALITY RBV MSS 12345678
01140E	1127N			00934E	0838N			00617E	1252N			00617E	1252N		
01138E	4148N	40	FGGG	00930E	1422N	0	FGGG	00612E	7151S	90	FGGG	00612E	7151S	90	FGGG
01138E	1716N	0	GGFG	00929E	2006N	50	GGGG	00605E	0548N	30	GGGG	00605E	0548N	30	GGGG
01137E	4146N	10	GFGG	00914E	0711N	10	GGGG	00559E	2309N	0	GGGG	00559E	2309N	0	GGGG
01130E	0422N	10	FGGG	00909E	1255N	0	GFGG	00556E	1126N	10	GGGG	00556E	1126N	10	GGGG
01122E	2716N	40	GGGG	00908E	1839N	30	GGGG	00551E	7025S	10	GGGG	00551E	7025S	10	GGGG
01121E	1556N	0	FGGG	00854E	0544N	20	GGGG	00549E	3304N	10	GGGG	00549E	3304N	10	GGGG
01120E	1002N	0	FFFG	00848E	2258N	30	FGGG	00545E	0422N	30	GGGG	00545E	0422N	30	GGGG
01117E	2133N	80	GGGG	00848E	1128N	0	GGGG	00537E	2143N	0	GGGG	00537E	2143N	0	GGGG
01117E	1550N	0	GGFG	00846E	1713N	10	GGGG	00536E	0959N	10	GGGG	00536E	0959N	10	GGGG
01100E	0835N	0	FFFF	00830E	2144N	10	GGGG	00532E	1547N	10	GGGG	00532E	1547N	10	GGGG
01059E	4728N	0	GGGG	00829E	7035S	90	GGGG	00524E	3138N	0	GGGG	00524E	3138N	0	GGGG
01058E	2551N	80	GGGG	00828E	1002N	0	GFGG	00515E	2016N	0	GGGG	00515E	2016N	0	GGGG
01056E	2007N	70	GGGG	00826E	2132N	10	GGGG	00511E	2013N	0	GGGG	00511E	2013N	0	GGGG
01056E	1423N	0	GGGG	00825E	1547N	0	FGGG	00511E	1420N	10	GGGG	00511E	1420N	10	GGGG
01049E	5020N	90	GGGG	00812E	0845N	60	FGGG	00506E	7140S	10	GGGG	00506E	7140S	10	GGGG
01045E	7140S	100	FFFF	00808E	2017N	10	GGGG	00459E	3012N	0	GGGG	00459E	3012N	0	GGGG
01040E	2434N	10	GGGG	00808E	7133S	80	GGGG	00453E	1849N	0	GGGG	00453E	1849N	0	GGGG
01039E	0708N	10	GGGG	00807E	0836N	0	GGGG	00450E	1845N	10	GGGG	00450E	1845N	10	GGGG
01036E	1256N	10	GGFG	00804E	2005N	0	GGGG	00450E	1254N	10	GGGG	00450E	1254N	10	GGGG
01034E	1841N	50	G GG	00803E	1420N	0	GGGG	00440E	0550N	70	GGGG	00440E	0550N	70	GGGG
01023E	4604N	20	GGGG	00747E	0709N	20	GGGG	00435E	2846N	0	GGGG	00435E	2846N	0	GGGG
01021E	7017S	100	GGGG	00742E	1839N	0	GGGG	00435E	1136N	50	FGGG	00435E	1136N	50	FGGG
01019E	0541N	20	GGGG	00742E	1254N	0	FGGG	00432E	1722N	0	GGGG	00432E	1722N	0	GGGG
01018E	2308N	10	GGGG	00727E	0542N	70	GGFG	00428E	1718N	10	GGGG	00428E	1718N	10	GGGG
01015E	1130N	10	GGGG	00722E	1127N	0	GGFG	00426E	7024S	90	GGFG	00426E	7024S	90	GGFG
01014E	3312N	20	GGGG	00722E	7024S	10	GGGG	00420E	0424N	60	GGGG	00420E	0424N	60	GGGG
01013E	2258N	80	FGGG	00720E	1713N	0	GGGG	00414E	1010N	80	GGFG	00414E	1010N	80	GGFG
01012E	1715N	20	GGFG	00707E	0416N	90	GGFG	00411E	1556N	30	GGGG	00411E	1556N	30	GGGG
01010E	4855N	90	GGGG	00701E	1001N	20	GGGG	00407E	1552N	0	GGGG	00407E	1552N	0	GGGG
00957E	1009N	0	FFFF	00658E	1546N	0	FFFF	00354E	0843N	90	FFFG	00354E	0843N	90	FFFG
00955E	1004N	0	GGFG	00645E	2601N	0	GGGG	00350E	1429N	10	FGGG	00350E	1429N	10	FGGG
00951E	2132N	70	GGGG	00641E	2016N	80	FFGG	00346E	1426N	0	GGGG	00346E	1426N	0	GGGG
00951E	1548N	0	GGGG	00641E	0834N	20	GGGG	00337E	7140S	20	GGGG	00337E	7140S	20	GGGG
00949E	3147N	30	GGGG	00637E	1419N	0	FFFF	00333E	0716N	70	FGGG	00333E	0716N	70	FGGG
00937E	0842N	10	FFFF	00622E	2435N	0	GGGG	00332E	5010N	90	FGGG	00332E	5010N	90	FGGG

KEYS: CLOUD COVER % 0 TO 100 * % CLOUD COVER. ** = NO CLOUD DATA AVAILABLE.
IMAGE QUALITY BLANKS=BAND NOT PRESENT/REQUESTED. G=GOOD. P=POOR. F=FAIR.

ERTS-2
 COORDINATE LISTING
 STANDARD CATALOG FOR NON-US
 FROM 01/01/76 TO 01/31/76

PRINCIPAL PT. OF IMAGE		OBSERVATION ID	CC %	QUALITY RBV MSS 12345678	PRINCIPAL PT. OF IMAGE		OBSERVATION ID	CC %	QUALITY RBV MSS 12345678	PRINCIPAL PT. OF IMAGE		OBSERVATION ID	CC %	QUALITY RBV MSS 12345678
LONG	LAT				LONG	LAT				LONG	LAT			
00332E	3442N	2325-09400	50	GGGG	00033E	1257N	2359-09343	0	GGGG	00302W	4439N	2332-10171	20	FGGG
00331E	1301N	2321-09232	0	FFGF	00021E	0548N	2340-09310	20	GGFF	00302W	1002N	2361-09465	0	FGGG
00330E	1851N	2322-09273	0	GGGG	00018E	1137N	2323-09352	0	FFGG	00304W	1548N	2362-09505	10	GGGG
00329E	1302N	2339-09231	10	GGGG	00016E	1137N	2341-09351	30	FFFF	00311W	4023N	2331-10124	30	GGGG
00326E	5255N	2366-10025	50	FGGG	00000E	0421N	2340-09313	20	GGGF	00319W	4732N	2333-10221	90	GGGG
00325E	1259N	2357-09230	0	GGGG	00001W	1010N	2323-09354	0	FFGG	00322W	0835N	2361-09471	0	FGGF
00312E	0550N	2338-09193	70	FGFG	00004W	1011N	2341-09353	10	FFFF	00325W	1422N	2362-09512	0	GGGG
00310E	1135N	2321-09235	0	FFGF	00006W	1555N	2324-09394	10	GGGG	00340W	5255N	2353-10315	100	GGFG
00309E	1724N	2322-09275	0	GGGG	00007W	1556N	2342-09393	10	GGGG	00340W	3858N	2331-10131	60	GGGG
00305E	1133N	2357-09233	0	GGGG	00019W	0255N	2340-09315	30	FFGG	00346W	1256N	2362-09514	0	GGGG
00254E	4846N	2347-09584	100	GGGF	00024W	0844N	2341-09360	10	GGFG	00355W	4606N	2333-10223	90	FGGG
00248E	1009N	2339-09240	10	GGGG	00027W	1429N	2324-09401	10	GGGG	00423W	5417N	2354-10370	90	GGFG
00247E	1558N	2322-09282	10	GGGG	00027W	1429N	2342-09400	10	GGPG	00423W	5131N	2353-10321	100	GGFG
00244E	5131N	2366-10032	50	GGGG	00028W	4730N	2331-10104	10	GGGG	00430W	4441N	2333-10230	90	GGGG
00229E	6749S	2336-07463	20	GGGF	00032W	1422N	2360-09395	0	GGGG	00444W	4013N	2350-10182	0	GGGG
00228E	0843N	2339-09243	10	FGGG	00039W	0128N	2340-09322	30	FFFF	00448W	1425N	2345-09571	10	GGGG
00226E	2017N	2323-09325	0	FGGG	00045W	0717N	2341-09362	50	GGGG	00503W	5006N	2353-10324	90	GGFG
00226E	1432N	2322-09284	0	GGGG	00047W	1302N	2324-09403	0	GGGG	00503W	4315N	2333-10232	40	GGGG
00211E	7140S	2332-07245	100	GGGG	00053W	1255N	2360-09401	0	GGGG	00508W	5253N	2354-10373	70	GGFG
00207E	0716N	2339-09245	30	GGGF	00103W	4605N	2331-10110	10	GGGG	00509W	1259N	2345-09574	70	GGFG
00206E	1305N	2322-09291	0	GGGG	00108W	1135N	2324-09410	0	GGGG	00512W	1253N	2363-09573	0	GGGG
00204E	1850N	2323-09331	0	FFFF	00128W	1008N	2324-09412	0	GGGG	00529W	1133N	2345-09580	80	GGFG
00203E	5007N	2366-10034	30	FGGG	00134W	1003N	2360-09410	0	GGGG	00533W	1127N	2363-09575	0	GGGG
00147E	0549N	2339-09252	70	GGFG	00137W	4439N	2331-10113	30	GGGG	00535W	4150N	2333-10235	10	GGGG
00145E	1137N	2322-09293	0	GGGG	00153W	4730N	2332-10162	60	FGGG	00542W	4842N	2353-10330	50	FGGG
00142E	1724N	2323-09334	0	FGGG	00200W	1420N	2361-09453	20	GGGG	00550W	5419N	2355-10425	100	FF F
00124E	4842N	2366-10041	60	GGGG	00203W	5021N	2333-10212	90	GGGG	00550W	1006N	2345-09583	80	GGGG
00124E	1011N	2322-09300	0	FFFF	00210W	4314N	2331-10115	90	GGGG	00551W	5129N	2354-10375	90	FGGG
00121E	1557N	2323-09340	0	GGGG	00212W	1304N	2325-09462	0	FGGG	00553W	1000N	2363-09582	0	GGGG
00119E	1556N	2341-09335	10	GGGG	00220W	1253N	2361-09460	0	GGFG	00556W	1550N	2364-10022	20	FGGG
00101E	0841N	2340-09301	10	GGGG	00229W	4605N	2332-10165	10	GGFG	00605W	4024N	2333-10241	10	FFFF
00100E	1430N	2323-09343	0	GGGG	00241W	4148N	2331-10122	60	GGGG	00627W	5307N	2337-10432	100	GGGG
00053E	1423N	2359-09341	0	GGFG	00241W	1127N	2361-09462	0	GGFG	00632W	5005N	2354-10382	90	GGGG
00042E	6907S	2336-07470	10	GGGG	00242W	4857N	2333-10214	100	GGGG	00635W	5255N	2355-10431	90	FF F
00041E	0715N	2340-09304	30	GGFG	00243W	1715N	2362-09503	10	GGGG	00701W	7021S	2340-08102	90	GGGG
00039E	1303N	2323-09345	0	GGGG	00255W	5419N	2353-10312	100	FFFF	00709W	5143N	2337-10435	80	GGGG

KEYS: CLOUD COVER % 0 TO 100 = % CLOUD COVER. ** = NO CLOUD DATA AVAILABLE.
 IMAGE QUALITY BLANKS=BAND NOT PRESENT/REQUESTED. G=GOOD. P=POOR. F=FAIR.

ERTS-2
COORDINATE LISTING
STANDARD CATALOG FOR NON-US
FROM 01/01/76 TO 01/31/76

PRINCIPAL PT. OF IMAGE LONG LAT	OBSERVATION ID	CC %	QUALITY RBV MSS 12345678	PRINCIPAL PT. OF IMAGE LONG LAT	OBSERVATION ID	CC %	QUALITY RBV MSS 12345678	PRINCIPAL PT. OF IMAGE LONG LAT	OBSERVATION ID	CC %	QUALITY RBV MSS 12345678
00718W 5131N	2355-10434	90	FF F	03601W 0251S	2328-11512	20	GGGG	05729W 3552S	2337-12523	40	FGFF
00749W 5019N	2337-10441	50	GGGG	03621W 0417S	2328-11514	10	GGGG	05732W 2551S	2357-13005	10	FFFF
00753W 5307N	2338-10491	80	GGGG	03626W 0415S	2364-11512	40	FGGG	05733W 3553S	2355-12522	60	FF F
00758W 5006N	2355-10440	100	FF F	03849W 1419S	2364-11542	50	GGGG	05737W 3136S	2338-12570	70	PPPG
00827W 3305N	2351-10261	20	PGGG	03910W 1545S	2364-11544	50	PPPP	05750W 2134S	2358-13052	10	PPPP
00828W 4854N	2337-10444	70	GGGG	05128W 3011S	2334-12334	20	FFFF	05755W 2716S	2357-13011	10	FFFF
00835W 5143N	2338-10493	90	GGGG	05153W 3137S	2334-12340	10	PPPP	05756W 3718S	2337-12525	50	FFFF
00836W 4842N	2355-10443	80	FF F	05218W 3301S	2334-12343	20	FFFF	05801W 3719S	2355-12524	50	FF F
00853W 3139N	2351-10263	0	FFGG	05411W 3424S	2335-12403	40	FFFF	05802W 3302S	2338-12572	20	FGPG
00916W 5018N	2338-10500	70	GGGG	05413W 2425S	2337-12491	70	FFFF	05812W 2300S	2358-13054	0	FFFF
00917W 3013N	2351-10270	20	GGGG	05421W 3008S	2336-12450	10	PPPP	05815W 2844S	2339-13015	40	FFGG
00917W 7136S	2340-08104	90	GGPG	05437W 3549S	2335-12410	0	FFPF	05818W 2842S	2357-13014	10	GGGG
00942W 2847N	2351-10272	0	GGFG	05445W 3134S	2336-12453	0	FFFG	05825W 3843S	2337-12532	20	PPPP
00950W 1717N	2349-10192	40	GFPG	05458W 2717S	2337-12500	10	PPPP	05829W 3844S	2355-12531	0	FF F
00955W 4853N	2338-10502	80	GGGG	05511W 3259S	2336-12455	0	FFFF	05835W 2426S	2358-13061	20	FFFF
01005W 2721N	2351-10275	0	GGGG	05522W 2843S	2337-12502	10	FFFF	05839W 3010S	2339-13022	20	FFFF
01012W 1550N	2349-10194	30	GGFF	05537W 3426S	2336-12462	10	GGGG	05842W 3008S	2357-13020	60	GGGG
01028W 2555N	2351-10281	0	GGGG	05546W 3009S	2337-12505	20	FFFF	05856W 3552S	2338-12581	0	FGFF
01031W 0840N	2366-10155	10	GGGG	05602W 2552S	2338-12552	10	GFPG	05858W 2552S	2358-13063	60	FFFF
01033W 1424N	2349-10201	20	GGFG	05604W 3554S	2336-12464	0	FFFF	05904W 3137S	2339-13024	50	GGGG
01043W 5304N	2340-11003	70	GGFF	05606W 3556S	2354-12464	10	PPPP	05906W 3133S	2357-13023	90	FFFF
01048W 5009N	2357-10553	30	GGGG	05624W 1550S	2358-13034	70	FFFF	05911W 0843N	2328-13312	100	GGGG
01051W 2429N	2351-10284	0	FGGG	05625W 2718S	2338-12554	10	GGFG	05924W 3717S	2338-12584	0	GGFF
01051W 0713N	2366-10161	30	GFPG	05631W 3719S	2336-12471	0	GGFG	05931W 0717N	2328-13314	100	GGGG
01053W 1257N	2349-10203	10	GFPG	05633W 3721S	2354-12470	0	FFFF	05931W 3258S	2357-13025	100	GGGG
01114W 2303N	2351-10290	0	FGGG	05635W 3300S	2337-12514	10	FFFF	05935W 2259S	2341-13114	40	FFFF
01121W 5433N	2323-11060	80	FGGG	05641W 3302S	2355-12513	60	FFFF	05940W 2847S	2322-13074	0	PPPP
01126W 140N	2340-11010	30	GGFG	05645W 1716S	2358-13040	60	FFFF	05955W 3427S	2339-13033	60	PPPP
01127W 475N	2357-10555	20	GGGG	05648W 2845S	2338-12561	50	FGFG	05957W 3424S	2357-13032	90	GGGG
01207W 509N	2323-11063	90	FGGG	05659W 3843S	2336-12473	10	GGFG	05958W 2424S	2341-13120	0	FFFF
01207W 515N	2340-11012	20	GFFF	05701W 3846S	2354-12473	0	FFFF	06004W 3013S	2322-13081	0	FFFF
01603W 7400S	2341-08171	100	FFGG	05702W 3425S	2337-12520	10	PPPP	06006W 3008S	2340-13080	0	PPPP
01739W 1431N	2336-10485	80	FGFF	05707W 1842S	2358-13043	30	FFFF	06020W 2551S	2341-13123	0	FFFF
03430W 0837S	2326-11413	70	PPPP	05707W 3428S	2355-12515	50	FFPF	06022W 3553S	2339-13040	10	FFFF
03451W 1004S	2326-11420	60	FGGG	05712W 3010S	2338-12563	90	FGPG	06031W 3133S	2340-13082	0	FFFF
03512W 1130S	2326-11422	80	FGGG	05728W 2008S	2358-13045	30	FFFF	06051W 3718S	2339-13042	50	PPPP

KEYS: CLOUD COVER % 0 TO 100 % CLOUD COVER. ** = NO CLOUD DATA AVAILABLE.
IMAGE QUALITY BLANKS=BAND NOT PRESENT/REQUESTED. G=GOOD. P=POOR. F=FAIR.

ERTS-2
 COORDINATE LISTING
 STANDARD CATALOG FOR NON-US
 FROM 01/01/76 TO 01/31/76

PRINCIPAL PT. OF IMAGE LONG LAT	OBSERVATION ID	CC %	QUALITY RBV MSS 12345678	PRINCIPAL PT. OF IMAGE LONG LAT	OBSERVATION ID	CC %	QUALITY RBV MSS 12345678	PRINCIPAL PT. OF IMAGE LONG LAT	OBSERVATION ID	CC %	QUALITY RBV MSS 12345678
06056W 3259S	2340-13085	0	GGGG	06312W 3557S	2329-13153	0	GFFF	06449W 3139S	2325-13254	90	F G F F
06107W 2842S	2341-13132	0	GGGG	06313W 4012S	2322-13110	10	GGGG	06449W 4421S	2340-13121	10	GGGG
06121W 1138N	2330-13415	30	GGGG	06314W 2552S	2343-13240	10	FFFF	06451W 4421S	2358-13120	10	FFFF
06123W 3425S	2340-13091	0	GGGG	06316W 2553S	2361-13234	80	FFFF	06492W 3136S	2361-13252	10	GGGG
06124W 3427S	2358-13090	10	FFFF	06316W 4005S	2340-13105	10	GGGG	06459W 0837N	2350-13540	90	FFFG
06129W 3014S	2323-13135	10	F G G G	06321W 3136S	2324-13200	10	F F G F	06503W 2139S	2363-13340	90	GGGG
06131W 3008S	2341-13134	0	GGGG	06324W 3134S	2342-13195	0	PPPF	06504W 5411S	2355-12574	90	F F F
06141W 2008S	2325-13222	60	PPPP	06324W 4418S	2357-13061	40	F G G G	06506W 3719S	2324-13214	10	F G G G
06142W 1011N	2330-13422	90	GGGG	06326W 3136S	2360-13194	10	GGGG	06509W 4129S	2341-13170	10	G G F F
06146W 3556S	2322-13095	10	GGGG	06336W 2720S	2325-13243	100	F F G G	06510W 5019N	2323-14335	90	G G
06147W 2552S	2342-13181	10	F F G F	06340W 2718S	2361-13241	10	PPPP	06511W 4833S	2357-13073	20	F G F F
06150W 3552S	2358-13093	0	FFFF	06342W 3714S	2341-13155	0	GGGG	06513W 5019N	2341-14334	10	F G G G
06154W 3139S	2323-13142	10	FFFF	06345W 5021N	2322-14280	90	G F G	06513W 3301S	2343-13260	10	FFFF
06156W 3133S	2341-13141	0	GGGG	06346W 3303S	2324-13203	20	G G F G	06514W 3304S	2325-13261	60	GGGG
06203W 2135S	2325-13225	30	PPPP	06346W 4130S	2340-13112	30	F G G G	06517W 3301S	2361-13255	10	GGGG
06206W 2134S	2343-13224	20	FFFF	06347W 4132S	2358-13111	10	FFFF	06520W 1304N	2333-13584	70	FFFF
06211W 2717S	2342-13184	10	PPPP	06357W 4543S	2357-13064	60	F G G G	06520W 2301S	2345-13343	90	GGGG
06214W 3722S	2322-13101	0	GGGG	06400W 2847S	2325-13245	100	FFFF	06522W 5006N	2359-14333	20	F G G G
06217W 3715S	2340-13100	0	GGGG	06404W 2844S	2361-13243	0	GGGG	06522W 4304N	2357-14241	100	F G F G
06220W 3304S	2323-13144	0	F G G G	06408W 3847S	2323-13162	0	F G G G	06523W 4546S	2340-13123	20	GGGG
06221W 3258S	2341-13143	0	GGGG	06410W 3839S	2341-13161	0	GGGG	06524W 4545S	2358-13122	0	FFFF
06228W 2300S	2343-13231	0	FFFF	06412W 3429S	2324-13205	40	GGGG	06525W 2304S	2363-13342	90	PPPP
06231W 1256N	2349-13470	40	G F G	06414W 1138N	2332-13532	20	G F G F	06535W 3845S	2324-13221	0	GGGG
06243W 3847S	2322-13104	0	GGGG	06416W 4555N	2357-14232	100	F G F G	06538W 3841S	2342-13220	10	G G G
06246W 3431S	2323-13151	0	G F F F	06417W 4255S	2340-13114	20	GGGG	06540W 3426S	2343-13263	10	F G F F
06246W 3840S	2340-13103	0	F G G G	06418W 4257S	2358-13113	10	FFFF	06540W 3429S	2325-13263	40	G G F F
06247W 3424S	2341-13150	0	GGGG	06424W 4856N	2322-14283	100	G P F	06540W 3843S	2360-13215	10	GGGG
06248W 2427S	2325-13234	100	FFFF	06425W 3012S	2325-13252	90	G F F G	06541W 1138N	2333-13590	70	FFFF
06251W 2425S	2343-13233	10	FFFF	06427W 3010S	2361-13250	10	PPPP	06541W 4254S	2341-13173	40	F G G G
06252W 1129N	2349-13473	10	G G F G	06429W 5144N	2323-14332	90	G G	06543W 2426S	2345-13350	90	GGGG
06256W 3010S	2324-13194	10	G G G	06432W 5143N	2341-14331	30	F G F G	06543W 3426S	2361-13261	30	GGGG
06259W 3008S	2342-13193	0	GGGG	06433W 4708S	2357-13070	20	GGGG	06547W 2430S	2363-13345	90	GGGG
06301W 3010S	2360-13192	10	GGGG	06438W 3854S	2324-13212	40	FFFF	06549W 4855N	2323-14341	90	F G F G
06304W 5145N	2322-14274	50	G F G	06438W 4012S	2323-13165	0	F G F G	06549W 4957S	2357-13075	30	G G F G
06312W 1004N	2349-13475	40	F G G	06439W 4005S	2341-13164	0	PPPP	06551W 4854N	2341-14340	10	GGGG
06312W 2554S	2325-13240	100	PPPP	06447W 4437N	2339-14235	90	G G F F	06554W 4139N	2357-14243	100	F G F F

KEYS: CLOUD COVER % 0 TO 100 = % CLOUD COVER, ** = NO CLOUD DATA AVAILABLE.
 IMAGE QUALITY BLANKS=BAND NOT PRESENT/REQUESTED, G=GOOD, P=POOR, F=FAIR.

ORIGINAL PAGE IS
 OF POOR
 QUALITY

02131 FEB 04, 1976

ERTS-2
COORDINATE LISTING
STANDARD CATALOG FOR NBN-US
FROM 01/01/76 TO 01/31/76

PAGE 0118

PRINCIPAL PT. OF IMAGE		OBSERVATION ID	CC %	QUALITY RBV MSS 12345678	PRINCIPAL PT. OF IMAGE		OBSERVATION ID	CC %	QUALITY RBV MSS 12345678	PRINCIPAL PT. OF IMAGE		OBSERVATION ID	CC %	QUALITY RBV MSS 12345678
LONG	LAT				LONG	LAT				LONG	LAT			
06558W	5146N	2324-14391	0	GGGG	06710W	4256S	2342-13231	10	GGG	06817W	2846S	2328-13421	30	FGGG
06558W	4709S	2340-13130	40	FFGF	06711W	4258S	2360-13230	0	GGGG	06828W	0553N	2334-14063	20	FFGF
06559W	4710S	2358-13125	0	FFFF	06715W	4150N	2322-14303	100	GF	06828W	3846S	2326-13333	0	PPPP
06600W	4842N	2359-14335	10	GGGG	06718W	4857N	2324-14400	50	GGGG	06830W	1846S	2312-13505	20	FGGG
06601W	1011N	2333-13593	70	FFFF	06719W	4853N	2342-14395	40	GGGG	06832W	3846S	2344-13332	0	FFFF
06604W	4010S	2324-13223	0	FFFF	06721W	0424N	2333-14011	40	FFFF	06834W	1139N	2335-14103	70	GGGG
06607W	5415N	2361-14434	10	GGGG	06721W	3013S	2363-13363	100	FFFF	06837W	3429S	2363-13974	10	GGGG
06607W	3550S	2343-13265	10	FFFF	06723W	4709S	2341-13184	40	FGGG	06837W	4257S	2361-13284	30	GGGG
06607W	3555S	2325-13270	0	PPPP	06725W	2011S	2311-13453	0	FFFF	06841W	3012S	2328-13423	20	FGGG
06607W	4006S	2342-13222	10	GGG	06727W	1013N	2334-14051	20	GGGG	06844W	5709N	2364-15000	10	FFFF
06609W	4008S	2360-13221	0	GGGG	06730W	2553S	2328-13412	20	GGGG	06847W	4851N	2343-14453	80	FGGG
06610W	3551S	2361-13264	70	FFFF	06731W	4011S	2325-13281	0	PPPP	06851W	4711S	2360-13242	10	GGGG
06614W	4419S	2341-13175	10	FGGG	06732W	3555S	2326-13324	10	FFFF	06852W	4838N	2361-14452	10	FGGG
06621W	0844N	2333-13595	70	FFFF	06733W	5127N	2361-14443	10	GGGG	06852W	2012S	2312-13511	0	PPFG
06630W	5121S	2357-13082	90	GGGG	06735W	3556S	2344-13323	50	FFFF	06854W	1012N	2335-14110	80	GGGG
06634W	3721S	2325-13272	0	GGGG	06735W	4006S	2361-13275	10	GGGG	06857W	4011S	2326-13340	10	FGGG
06634W	4833S	2340-13132	90	FGGG	06742W	0258N	2333-14013	90	FFFF	06900W	5414N	2363-14551	90	PGFF
06635W	3715S	2343-13272	10	FFFF	06743W	4421S	2342-13234	20	GGG	06902W	4011S	2344-13335	0	FFFF
06635W	4834S	2358-13131	0	FFFF	06743W	4422S	2360-13233	10	GGGG	06905W	3558S	2363-13381	0	GGGG
06638W	3716S	2361-13270	30	GGGG	06746W	4024N	2322-14310	100	GPF	06905W	4426S	2325-13293	0	FGGG
06638W	4131S	2342-13225	10	GGG	06746W	3138S	2363-13365	70	FFFF	06906W	3138S	2328-13430	30	FFFF
06639W	5022N	2324-14393	10	GGGG	06747W	0846N	2334-14054	20	GGGG	06909W	4421S	2361-13291	30	GGGG
06639W	3304S	2326-13315	30	GGGG	06753W	2719S	2328-13414	30	GGGG	06914W	0845N	2335-14112	90	GGGG
06639W	4132S	2360-13224	0	GGGG	06759W	4833S	2341-13191	100	FGGG	06914W	1549S	2331-13553	30	GGGG
06641W	0717N	2333-14002	80	FFFF	06800W	3721S	2326-13331	0	PPPP	06914W	2139S	2312-13514	0	PPPP
06646W	1307N	2334-14042	40	GGGG	06803W	3721S	2344-13330	20	FFFF	06927W	4137S	2326-13342	10	FGGG
06648W	4544S	2341-13182	30	FGGG	06806W	4131S	2361-13282	10	FFFF	06927W	4835S	2360-13244	10	GGGG
06651W	5251N	2361-14441	10	GFFG	06808W	0720N	2334-14060	30	GGGG	06930W	3303S	2328-13432	10	PPPP
06701W	0551N	2333-14004	30	FFFF	06809W	1719S	2312-13502	70	PPPP	06932W	4137S	2344-13341	30	FFFF
06702W	3846S	2325-13275	0	FFFF	06811W	3304S	2363-13372	30	GGGG	06933W	3720S	2363-13383	0	GGGG
06704W	1844S	2311-13451	10	FGGF	06812W	5537N	2363-14544	40	FGGG	06934W	0718N	2335-14115	80	GGGG
06704W	3841S	2343-13274	10	FFFF	06813W	1306N	2335-14101	60	FGGG	06935W	5545N	2364-15002	0	FGGG
06705W	3429S	2326-13322	10	FFFF	06814W	5002N	2361-14450	0	GGGG	06937W	2305S	2312-13520	0	FGGG
06706W	3841S	2361-13273	0	FFFF	06815W	3858N	2322-14312	100	GPF	06939W	3857N	2323-14371	90	GGGG
06707W	1140N	2334-14045	20	GGGG	06816W	4546S	2342-13240	20	FFG	06939W	4551S	2325-13295	0	FGGG
06709W	3431S	2344-13321	90	FFFF	06816W	4546S	2360-13235	20	GGGG	06940W	1304N	2336-14155	20	GGGG

KEYS: CLBD COVER % 0 TO 100 = % CLBD COVER. ** = NO CLBD DATA AVAILABLE.
IMAGE QUALITY BLANKS BAND NOT PRESENT/REQUESTED. G=GOOD. P=POOR. F=FAIR.

02131 FEB 04 1976

ERTS-2
COORDINATE LISTING
STANDARD CATALOG FOR NON-US
FROM 01/01/76 TO 01/31/76

PAGE 0119

PRINCIPAL PT. OF IMAGE		OBSERVATION ID	CC %	QUALITY RBV MSS 12345678	PRINCIPAL PT. OF IMAGE		OBSERVATION ID	CC %	QUALITY RBV MSS 12345678	PRINCIPAL PT. OF IMAGE		OBSERVATION ID	CC %	QUALITY RBV MSS 12345678
LONG	LAT				LONG	LAT				LONG	LAT			
06942W	3856N	2341-14370	70	GGGG	07110W	5257N	2364-15011	0	FFFF	07444W	5131N	2366-15131	10	GGGG
06942W	4544S	2361-13293	50	GGGG	07110W	3429N	2359-14380	90	GGGG	07516W	3018N	2343-14510	40	FGGG
06945W	5250N	2363-14553	90	FGFG	07111W	2849S	2312-13534	50	GGGG	07520W	3006N	2361-14505	70	FFFG
06949W	3844N	2359-14365	70	GGGG	07133W	4958S	2361-13305	20	FGGG	07524W	5006N	2366-15133	30	GGGG
06954W	0552N	2335-14121	40	GGGG	07135W	3015S	2312-13541	50	GGGG	07525W	5259N	2349-15184	100	FGGF
06956W	3428S	2328-13435	10	FGGG	07138W	5707N	2366-15113	90	GGGG	07540W	2852N	2343-14512	30	GGGG
06958W	4302S	2326-13345	20	GGGG	07140W	4849N	2345-14570	0	GGG	07544W	2840N	2361-14511	70	FGGG
07000W	2431S	2312-13523	20	FGGG	07150W	1002N	2355-14221	30	GGGG	07548W	0709S	2337-14272	50	FGGG
07001W	1137N	2336-14161	20	GGGG	07153W	5133N	2364-15014	20	FFFF	07553W	4856N	2330-15142	10	FGGG
07005W	4959S	2360-13251	10	GGGG	07200W	3142S	2312-13543	30	FFFF	07605W	5422N	2350-15240	0	FGGG
07007W	3731N	2323-14373	90	GGGG	07208W	7721S	2336-11162	100	FGGG	07605W	2726N	2343-14515	20	GGGG
07011W	3731N	2341-14377	100	GGGG	07210W	0836N	2355-14224	50	GGGG	07607W	5135N	2349-15190	100	FFGF
07014W	0425N	2335-14124	40	GGGF	07226W	3308S	2312-13550	10	GGGG	07608W	2714N	2361-14514	70	FGFG
07014W	4715S	2325-13302	40	GGGG	07229W	5543N	2366-15115	100	FGGG	07608W	0836S	2337-14275	80	GGGG
07016W	4846N	2344-14512	80	FGGG	07229W	3442N	2324-14441	70	GGGG	07629W	1002S	2337-14281	80	GGGG
07017W	3719N	2359-14371	70	GGGG	07230W	0709N	2355-14230	50	GGGG	07647W	5011N	2349-15193	80	FF
07017W	4709S	2361-13300	50	GGGG	07232W	3438N	2342-14440	70	GGGG	07650W	5257N	2350-15242	0	FGGG
07019W	1420S	2332-14005	100	GGGG	07234W	5008N	2364-15020	50	FFFF	07650W	1128S	2337-14284	90	FGGG
07021W	1011N	2336-14164	30	GGGG	07237W	3427N	2360-14435	80	GGGG	07707W	1257S	2319-14291	70	GGGG
07022W	3553S	2328-13441	10	GGGG	07251W	0543N	2355-14233	30	GGGG	07710W	1255S	2337-14290	90	FGGG
07023W	2557S	2312-13525	30	FGGG	07252W	1253S	2334-14115	90	FGGG	07714W	0710S	2338-14331	70	FFGG
07024W	5421N	2364-15005	0	FFFF	07252W	3433S	2312-13552	10	FGGG	07728W	1423S	2319-14294	80	GGGG
07027W	5126N	2363-14560	90	FGFG	07255W	3316N	2324-14443	90	GGGG	07731W	2720N	2344-14573	0	GGGG
07030W	4427S	2326-13351	60	GGFG	07258W	3312N	2342-14442	7	GGGG	07731W	1422S	2337-14293	40	GGGG
07035W	3606N	2323-14380	90	GGGG	07304W	3301N	2360-14441	80	FGGG	07733W	5133N	2350-15245	0	FGGG
07038W	3605N	2341-14375	90	GGGG	07308W	4847N	2346-15024	100	FGFG	07734W	0836S	2338-14333	70	PPPP
07044W	3554N	2359-14374	90	GGGG	07312W	1419S	2334-14122	80	GGGG	07754W	1002S	2338-14340	70	PPPP
07045W	5122S	2360-13253	20	GGGG	07316W	5134N	2347-15074	40	FFPF	07755W	2554N	2344-14580	10	GGGG
07046W	2724S	2312-13532	50	FGGG	07317W	5419N	2366-15122	100	GGGG	07802W	5558N	2334-15351	30	GGGG
07050W	4840S	2325-13304	70	FGGG	07321W	3150N	2324-14450	70	GGGG	07813W	5008N	2350-15251	0	FGGG
07054W	4834S	2361-13302	30	FFFF	07324W	3146N	2342-14445	50	GGFG	07816W	5259N	2351-15301	40	GGGG
07059W	0122N	2353-14132	40	FGGG	07330W	3134N	2360-14444	60	GGGG	07818W	2428N	2344-14582	20	FGGG
07102W	3440N	2323-14382	90	GGGG	07333W	1545S	2334-14124	10	FGGG	07850W	5433N	2334-15353	20	GGGG
07103W	4551S	2326-13354	40	GGFG	07357W	5010N	2347-15080	40	FFFF	07858W	5135N	2351-15303	10	GGGG
07105W	3439N	2341-14381	90	GGGG	07402W	5255N	2366-15124	100	GGGG	07905W	0248S	2340-14432	70	GGFG
07107W	5002N	2363-14562	70	GGFG	07439W	5423N	2349-15181	50	FGGG	07925W	0414S	2340-14434	50	GGGG

KEYS: CLOUD COVER % 0 TO 100 = % CLOUD COVER. ** = NO CLOUD DATA AVAILABLE.
IMAGE QUALITY BLANKS=BAND NOT PRESENT/REQUESTED. G=GOOD. P=POOR. F=FAIR.

ORIGINAL PAGE IS
OF POOR QUALITY

ERTS-2
 COORDINATE LISTING
 STANDARD CATALOG FOR NON-US
 FROM 01/01/76 TO 01/31/76

PRINCIPAL PT. OF IMAGE		OBSERVATION ID	CC %	QUALITY RBV MSS 12345678	PRINCIPAL PT. OF IMAGE		OBSERVATION ID	CC %	QUALITY RBV MSS 12345678	PRINCIPAL PT. OF IMAGE		OBSERVATION ID	CC %	QUALITY RBV MSS 12345678
LONG	LAT				LONG	LAT				LONG	LAT			
07926W	5559N	2335-15405	30	FGGG	08734W	2146N	2332-15334	20	GGGF	09158W	1549N	2352-15464	80	GGGG
07936W	5308N	2334-15360	20	GGFG	08739W	2134N	2350-15333	10	FFFF	09214W	2018N	2335-15512	90	GGGG
07943W	5257N	2352-15355	10	GGFG	08741W	7404S	2337-13041	100	PGFG	09219W	1422N	2352-15470	10	GGGG
08015W	5435N	2335-15412	30	GGFG	08756W	2020N	2332-15341	30	GGGG	09236W	1852N	2335-15514	70	FGGG
08019W	5143N	2334-15362	80	GGFG	08756W	1430N	2331-15300	30	GGGG	09258W	1726N	2335-15521	20	FGGG
08024W	5420N	2353-15411	10	GGFG	08759W	1423N	2349-15295	50	G GG	09325W	5127N	2361-16275	100	FFFF
08026W	5132N	2352-15361	10	GGGG	08816W	1304N	2331-15303	10	GGGG	09343W	5829N	2364-16425	40	GGGF
08047W	1001S	2340-14452	60	GF F	08817W	5011N	2357-16052	40	FGFG	09438W	5705N	2364-16432	0	GGFG
08059W	5019N	2334-15365	100	GGGG	08818W	1853N	2332-15343	70	GGGG	09452W	5415N	2363-16382	80	FGFG
08101W	5311N	2335-15414	20	FGFG	08820W	1257N	2349-15302	10	GGGF	09530W	5542N	2364-16434	0	GGFG
08106W	5008N	2352-15364	10	GGGG	08823W	1842N	2350-15342	70	FFFF	09531W	2424N	2356-16070	50	FFFF
08107W	1127S	2340-14455	50	GGFG	08840W	1725N	2332-15350	100	GGGG	09537W	5250N	2363-16385	80	GGFG
08109W	5256N	2353-15413	20	GGGG	08844W	1716N	2350-15345	70	FFFF	09609W	5425N	2346-16442	10	GGGG
08145W	5146N	2335-15421	10	GGFG	08855W	5432N	2341-16154	70	FFFG	09618W	5418N	2364-16441	0	FGGG
08151W	5131N	2352-15420	20	GGGG	08901W	1558N	2332-15352	100	GGGG	09619W	5126N	2363-16391	90	FGFG
08218W	0415S	2342-14551	20	GGGP	08905W	2135N	2351-15392	80	GGGG	09655W	5301N	2346-16444	20	FGGG
08227W	5021N	2335-15423	0	GGFG	08905W	1549N	2350-15351	40	FFGF	09703W	5254N	2364-16443	10	GGGG
08231W	5007N	2353-15422	10	GGGG	08922W	1432N	2332-15355	40	GGGG	09738W	5423N	2347-16500	90	GGFG
08238W	0542S	2342-14554	40	FGGF	08927W	2009N	2351-15394	80	GGGG	09738W	5137N	2346-16451	10	GGGG
08240W	1253N	2363-15071	20	GGGG	08933W	5021N	2322-16112	10	FGFG	09745W	5129N	2364-16450	40	PGFG
08300W	1126N	2363-15074	30	GGGG	08940W	5307N	2341-16160	70	GGGG	09815W	2437N	2322-16185	0	FFFF
08310W	5432N	2337-15524	0	GGFF	08949W	1843N	2351-15401	90	GGGG	09818W	5012N	2346-16453	50	FFGG
08317W	1557N	2328-15123	40	GGGG	09006W	1724N	2333-15404	60	FFFF	09820W	2434N	2340-16184	70	G
08337W	1431N	2328-15125	60	GGGG	09010W	1716N	2351-15403	80	GGGG	09822W	2429N	2358-16183	90	GFGG
08356W	5308N	2337-15531	10	GGFF	09022W	5144N	2323-16164	0	FGGG	09823W	5259N	2347-16503	70	GGGG
08358W	1304N	2328-15132	70	GGGG	09023W	5143N	2341-16163	100	GGGG	09903W	5422N	2348-16555	30	FFFF
08400W	5004N	2354-15481	40	GGGG	09028W	2143N	2334-15451	50	GGGG	09905W	5135N	2347-16505	30	GGGG
08419W	1137N	2328-15134	80	GGFG	09030W	1550N	2351-15410	60	GGGG	09936W	5023N	2329-16513	0	FGGG
08436W	5432N	2338-15583	10	GGFG	09031W	2134N	2352-15450	80	FGGG	09942W	2436N	2323-16243	10	GFGG
08439W	5143N	2337-15533	50	GGFG	09050W	2016N	2334-15453	30	GGGG	09946W	2436N	2341-16242	10	GGGG
08522W	5307N	2338-15585	10	FGFG	09051W	1423N	2351-15412	20	GGGG	09948W	5258N	2348-16561	30	FFFF
08528W	5003N	2355-15535	90	FFPF	09053W	2008N	2352-15452	60	GGGG	10028W	5424N	2349-17013	10	PGFG
08605W	5143N	2338-15592	10	GGFG	09103W	5019N	2323-16170	10	FGGG	10030W	5134N	2348-16564	90	FFFF
08635W	1421N	2348-15241	70	FGFG	09103W	5018N	2341-16165	100	FGFG	10113W	5300N	2349-17015	0	PGGG
08645W	5018N	2338-15594	10	GGGG	09115W	1841N	2352-15455	90	GGGG	10156W	5422N	2350-17071	0	GGGG
08656W	1255N	2348-15244	20	GGGG	09137W	1715N	2352-15461	100	GGGG	10156W	5135N	2349-17022	0	FGGG

KEYS: CLOUD COVER % 0 TO 100 = % CLOUD COVER. ** = NO CLOUD DATA AVAILABLE.
 IMAGE QUALITY BLANKS=BAND NOT PRESENT/REQUESTED. G=GOOD. P=POOR. F=FAIR.

02:31 FEB 04, 1976

ERTS-2
COORDINATE LISTING
STANDARD CATALOG FOR NON-US
FROM 01/01/76 TO 01/31/76

PAGE 0121

PRINCIPAL PT. OF IMAGE		OBSERVATION ID	CC %	QUALITY RBV MSS 12345678	PRINCIPAL PT. OF IMAGE		OBSERVATION ID	CC %	QUALITY RBV MSS 12345678	PRINCIPAL PT. OF IMAGE		OBSERVATION ID	CC %	QUALITY RBV MSS 12345678
LONG	LAT				LONG	LAT				LONG	LAT			
10235W	5544N	2351-17123	50	FFFF	10733W	5146N	2335-17252	0	FGGG	11528W	3008N	2353-17313	10	FFFF
10237W	5011N	2349-17024	50	PGGF	10742W	5131N	2353-17251	20	FFFF	11611W	5144N	2341-17595	70	GGG
10241W	5258N	2350-17074	10	GGGG	10813W	5021N	2335-17255	0	FGGG	11613W	5131N	2269-18003	90	GGG
10322W	5420N	2351-17130	10	FGGG	10817W	5307N	2336-17304	30	GGGG	11632W	7722S	2349-14141	100	FGGG
10324W	5134N	2350-17080	0	GGGG	10855W	5433N	2337-17360	10	GGGG	11648W	5021N	2323-18002	10	GGGG
10349W	5557N	2334-17182	60	FFFF	10900W	2730N	2330-17035	60	GGGG	11652W	5019N	2341-18001	100	GGG
10408W	5256N	2351-17132	0	FGGG	10941W	5309N	2337-17363	0	GGGG	11745W	5416N	2361-18101	30	GGFG
10437W	5433N	2334-17185	40	FFFF	10941W	5018N	2336-17313	70	FFFF	11830W	5252N	2361-18104	30	FFGG
10441W	5146N	2333-17140	0	FGGG	11024W	5144N	2337-17365	10	GGGG	11911W	5418N	2362-18160	90	PFFG
10447W	5422N	2352-17184	40	FFFF	11106W	5019N	2337-17372	40	GGGG	11913W	5127N	2361-18110	30	GGFG
10451W	5131N	2351-17135	20	FGFF	11236W	5306N	2339-17475	80	FGFG	11957W	5254N	2362-18162	60	FFGG
10515W	5559N	2335-17241	90	GGGG	11300W	2844N	2351-17203	0	FFFF	12035W	7620S	2337-14481	90	FGGG
10522W	5021N	2333-17142	0	GGGG	11316W	5430N	2340-17531	70	GGGG	12040W	5415N	2363-18214	50	GGGG
10523W	5309N	2334-17191	10	FFFF	11319W	5142N	2339-17482	80	FGFG	12040W	5129N	2362-18165	20	FGG
10532W	5258N	2352-17191	70	FFFF	11400W	5017N	2339-17484	70	GGFG	12113W	5012N	2344-18172	60	FFFF
10604W	5435N	2335-17243	20	GGGG	11400W	3012N	2352-17255	40	FFFF	12125W	5251N	2363-18221	0	GGGG
10606W	5145N	2334-17194	10	FGGG	11401W	5306N	2340-17534	90	GGGG	12207W	5127N	2363-18223	10	GGGG
10614W	5420N	2353-17242	30	FFFG	11442W	5432N	2341-17590	80	PGGG	12209W	3145N	2340-17595	10	GGGG
10615W	5134N	2352-17193	50	FFFF	11445W	5142N	2340-17540	80	GGGG	12310W	3314N	2341-18051	20	PGFF
10648W	5020N	2334-17200	10	FGGG	11522W	3024N	2335-17314	10	GGGG	12449W	5422N	2348-18390	90	GGFG
10649W	5311N	2335-17250	10	GGGG	11524W	5021N	2322-17544	70	GGGF	12534W	5258N	2348-18393	90	GGGG
10659W	5256N	2353-17245	10	FFFG	11526W	5017N	2340-17543	50	GGGG	12618W	5134N	2348-18395	90	GGFG
10731W	5431N	2336-17302	0	GGGG	11528W	5308N	2341-17592	90	GGG	12703W	4307N	2346-18305	100	FGGG

KEYS: CLOUD COVER % 0 TO 100 * % CLOUD COVER. ** = NO CLOUD DATA AVAILABLE.
IMAGE QUALITY BLANKS=BAND NOT PRESENT/REQUESTED. G=GOOD. P=POOR. F=FAIR.