

NASA Technical Memorandum 100677

Observed Tidal Braking in the Earth/Moon/Sun System

(NASA-TM-100677) OBSERVED TIDAL BRAKING IN
THE EARTH/MOON/SUN SYSTEM (NASA) 81 p
CSCL 03B

N89-12104

Unclas
G3/42 0171181

D. C. Christodoulidis, D. E. Smith,
R. G. Williamson, and S. M. Klosko

JUNE 1987

NASA



NASA Technical Memorandum 100677

Observed Tidal Braking in the Earth/Moon/Sun System

D.C. Christodoulidis and D. E. Smith
Laboratory for Terrestrial Physics
Geodynamics Branch
Goddard Space Flight Center
Greenbelt, Maryland 20771

and

R. G. Williamson and S. M. Klosko
EG&G Washington Analytical Services Center, Inc.
Lanham, Maryland 20706

NASA

National Aeronautics and
Space Administration

Goddard Space Flight Center
Greenbelt, Maryland 20771

PREFACE

The low degree and order terms in the spherical harmonic model of the tidal potential have been observed through the perturbations which are induced on near-earth satellite orbital motions. This recovery, which is the most complete dynamic model ever obtained, has been achieved through evaluating tracking observations on 17 different, mostly laser, satellites. A new improved GEM-T1 geopotential model, complete to degree and order 36, was estimated simultaneously with the 66 adjusted tidal coefficients. The gravitational and tidal models were developed using the J2000 Reference System with the adopted nutations of Wahr and the precession model of Lieske. The tidal recovery was made in the presence of an extended oceanographic model containing over 600 long wavelength coefficients from 32 major and minor tides. Since solid earth tides have identical perturbing frequencies as the ocean tides, the solid earth tidal model of Wahr was used as a basis for the recovery of the ocean tidal terms. This provided a complete description of the combined tidal potential sensed by these well tracked satellites. This tidal model (for all 32 adjusted and unadjusted tides) has then been used to calculate the secular change in the moon's mean motion due to tidal dissipation and the tidal braking of the earth's rotation. The secular change in the moon's mean motion due to tidal dissipation is found to be -25.27 ± 0.61 arcsec cy^{-2} . Our estimate of the lunar acceleration agrees well with that observed from Lunar Laser Ranging techniques, which most recently found -24.9 ± 1.2 arcsec cy^{-2} (Newhall et al, 1986). The corresponding tidal braking of the earth's rotation is $-5.98 \pm .22 \times 10^{-22}$ rad sec^{-2} . If the non-tidal braking of the earth due to the observed secular change in the earth's second zonal harmonic (Yoder et al, 1983) is considered, modern satellite techniques yield a total value of the secular change in the earth's rotation rate of $-4.69 \pm 0.36 \times 10^{-22}$ rad sec^{-2} .

TABLE OF CONTENTS

Preface	iii
1.0 Introduction	1
2.0 Model	5
2.1 <i>A priori</i> Solid Earth and Ocean Tide Models	6
2.2 The GEM-T1 Solution Design	9
3.0 The GEM-T1 Ocean Tidal Solution	13
4.0 Secular Perturbations in the Moon/Sun Orbit	17
5.0 Tidal Braking of the Earth's Rotation	21
6.0 Summary	27
References	29
Appendix A	A-1
Appendix B	B-1

1.0 INTRODUCTION

The gravitational attraction of the sun and moon deform the earth, its oceans and its atmosphere. These deformations, known as tides, provide a rich spectrum of effects. Among those which are readily observable, the tides cause temporal variations in the external gravitational attraction the earth exerts on near-by orbiting objects and cause complex changes in the rate of the earth's rotation.

Any imperfect tidal response of the earth results in a tidal bulge which is not exactly aligned in the direction to the disturbing third body. This phase lag in the tidal response produces a torque which causes a transfer of angular momentum in the earth/moon/sun system. Since the ocean tides usually have much larger phase lags than the solid earth tides, they play a dominating role in this exchange of angular momentum. This transfer of angular momentum manifests itself as secular changes in the orbital elements of the disturbing bodies and in the braking of the earth's rotation rate.

The subject of tidal dissipation is a classical problem which is discussed at length in Lambeck (1980). Tidal dissipation has been a subject of intense interest in the geophysical, astronomical and oceanographical communities, because the redistribution of the earth's mass due to the tides is the recognized explanation for the observed acceleration in the earth's rotation and acceleration of the lunar orbit.

The earth/moon and earth/near-earth satellite systems have strong physical similarities. Man-made earth orbiting satellites have certain observational advantages over the moon. They have better known, and in most cases, laboratory measured physical characteristics. Man-made orbiting objects are generally easier to observe with great precision by earth-based ranging systems. The diversity of objects available for tracking also helps in the separation of contending forcing effects.

Therefore, precise measurements to artificial satellites can play an important role in understanding the evolution of the earth/moon/sun system.

One disadvantage of resolving the tides from their effects on artificial satellites lies in the short observation history available on these orbits and the resulting inherent difficulty of separating secular from long periodic effects. However, the near earth satellite record is lengthening in time, permitting more robust tidal solutions. Centimeter level laser systems now routinely perform both lunar and near-earth satellite tracking. Direct comparisons and inferences can be made of the common satellite responses--either that of the moon or an artificial satellite--to the external potential of the earth, especially those resulting from tidal forces.

Theoretical results associated with the evolution of the earth/moon system have not previously been in close agreement with those obtained observationally. This disagreement has caused some to introduce other physical mechanisms, such as a temporal change in the gravitational constant, to bring theory and observation into balance (Van Flandern, 1975). Recoveries of tidal parameters from artificial satellites give important new insight into the earth's tidal response and the role these deformations play in the evolution of the lunar orbit.

The early work of Kaula (1964, 1969) first addressed the effects of solid earth tides on near-earth satellite orbits. Lambeck et al (1974) complicated the picture by showing the importance of ocean tides. Additionally, Lambeck (1977, 1980) has discussed a wide range of geophysical and astronomical consequences of these tides, such as their importance in the evolution of the earth/moon system, and braking the rotation of the earth. The purpose of this paper is to evaluate, in these contexts, the consequences of a new satellite based solution of earth and ocean tide parameters.

Most of the early analyses for the recovery of tidal parameters from orbital perturbations were investigations of the long period tidal effects evidenced in the evolution of the orbit's mean Kepler elements. In most cases, the inclination and ascending node of the orbit were analyzed. These two out-of-plane components of the orbit have strong tidal signals, and these components are less sensitive to errors in other force models, such as the non-conservative effects. Tidal values from satellite analyses have been appearing in the literature since the late 1960's. Some of the major satellites used in our solution were previously analyzed in this manner; Douglas et al (1974) and Felsentreger et al (1976) studied Geos-1 and Geos-2, Cazenave and Daillet (1981) performed an analysis of Starlette, Goad and Douglas (1977) studied an Oscar Navy navigation satellite and Goad (1977) evaluated Geos-3.

The introduction of very precise laser ranging systems and an accompanying strong global tracking network made the combined recovery of tidal and geopotential terms possible from a direct analysis of satellite tracking data. As will be shown, the tides and the geopotential are closely related so that their effects can both be represented in the usual spherical harmonic form (Lambeck, 1980). Herein, the gravitational model is treated as the constant part of a time varying potential, with time dependent effects solved for at tidal frequencies. Williamson and Marsh (1985) broke important new ground in this direction with their tidal solution from Starlette and Christodoulidis et al (1986) followed with a comparable analysis of Lageos.

In this paper we report on a new dynamical tidal solution which has been obtained at NASA/Goddard Space Flight Center as part of an effort to develop an improved geopotential model (Marsh et al, 1987) in preparation for the 1991 launch of Topex/Poseidon (Born et al, 1986). In order to yield an accurate time-invariant gravity model, a complete separation of gravitational and tidal potential is necessary. This was

accomplished through improved modeling, including the adoption of special tidal models which were more complete than those ordinarily available from oceanographic sources and the simultaneous least squares estimation of numerous geopotential and tidal coefficients.

2.0 MODEL

A natural form for expressing the gravitational field for orbital calculations is in terms of spherical harmonic coefficients,

$$V = \frac{GM}{r} \left\{ 1 + \sum_{\ell=2}^{\infty} \sum_{m=0}^{\ell} \left(\frac{a_e}{r} \right)^{\ell} P_{\ell m}(\sin\phi) [C_{\ell m} \cos m\lambda + S_{\ell m} \sin m\lambda] \right\} \quad (1)$$

where GM is the earth's gravitational constant (including the atmosphere), a_e is the earth's mean equatorial radius, $P_{\ell m}$ is the associated Legendre function of degree ℓ and order m , and r, ϕ and λ are the distance from the center of mass, latitude and longitude (e.g. Kaula, 1966). A number of the potential coefficients $C_{\ell m}$ and $S_{\ell m}$ are considered to be time invariant unknowns and are allowed to adjust based upon observed orbital motion.

It is shown (Appendix 1) that in a system where the disturbing bodies (sun and moon) are referred to the ecliptic, and the perturbed body (the artificial satellite) is referred to the equator, the second degree tide potential is given by:

$$V_{SE} = \sum_f k_{2,f} \bar{A}_f G_D \left(\frac{3-m}{3} \right) \left(\frac{R}{r} \right)^3 P_{2m}(\sin\phi) \cos\alpha_f \quad (2)$$

for the solid earth and by

$$V_{ocean} = \sum_f \sum_{\ell, q, \pm} 4\pi G R \rho_o \left(\frac{1+k'_{\ell}}{2\ell+1} \right) C_{\ell q, f}^{\pm} \left(\frac{R}{r} \right)^{\ell+1} P_{\ell q}(\sin\phi) \cos\alpha_{\ell q, f}^{\pm} \quad (3)$$

for the oceans. This spherical harmonic form provides a linear response at each constituent f in the tide-generating potential. The tidal and gravitational potentials combine to perturb the orbit. As can be seen in the above equations, the second degree tidal potential is equivalent to that due to gravitation with tidally driven, temporally varying second degree harmonics. Aliasing of the gravitational solution can result if there is a poor temporal sampling of these tidal effects and/or if the tides are poorly modeled. The principal earth and ocean tides, their Doodson numbers and appropriate Darwinian correspondencies are shown in Table 1.

The principal perturbations due to solid earth and ocean tides have identical frequencies on satellite orbits. Consequently, earth and ocean tidal parameters cannot be recovered separately from the analysis of near-earth tracking data. In our solution, an adjustment is made to a set of ocean tidal parameters, which corrects the observed temporal exterior potential of the earth relative to an adopted solid earth tide model and relative to a partially unadjusted base ocean tidal model. By design within the solution, a sufficient number of independent tidal terms have been adjusted at their dominant frequencies. This solution and its interpretation form the basis of this paper.

2.1 A PRIORI SOLID EARTH AND OCEAN TIDE MODELS

For the solid earth tides, the frequency dependent model developed by Wahr (1979) has been adopted and held unadjusted within the solution (Table 2). All of the remaining solid earth tides are modeled with a frequency independent Love number of $k_2=.30$ with zero phase. Their tidal potential is evaluated in the time domain from lunar and solar ephemerides.

Schwiderski (e.g., 1983, 1981, 1980) and Parke (1982) have analyzed global data acquired by tidal stations and have estimated oceanographic models for the major ocean tides. These models have been spectrally decomposed using quadrature under the assumption that the tidal amplitude (Δ) and phases (ψ) are known at all points on the globe (where $\Delta=0$ for land areas). The $\Delta_f \cos \psi_f$ and $\Delta_f \sin \psi_f$ are computed on a uniform dense grid of points on the earth's surface to solve for the $a_{\ell m, f}$, $b_{\ell m, f}$, $c_{\ell m, f}$ and $d_{\ell m, f}$ used to represent each tide in harmonic form:

$$\begin{aligned} \Delta_f \cos \psi_f &= \sum_{\ell=0}^{\infty} \sum_{m=0}^{\ell} (a_{\ell m, f} \cos m\lambda + b_{\ell m, f} \sin m\lambda) P_{\ell m}(\sin \phi) \\ \Delta_f \sin \psi_f &= \sum_{\ell=0}^{\infty} \sum_{m=0}^{\ell} (c_{\ell m, f} \cos m\lambda + d_{\ell m, f} \sin m\lambda) P_{\ell m}(\sin \phi) \end{aligned} \quad (4)$$

For each tide constituent (f), the values used for orbit computations are obtained as:

$$\begin{aligned} C_{\ell m, f}^+ \cos \zeta_{\ell m, f}^+ &= \frac{1}{2} [a_{\ell m, f} - d_{\ell m, f}] \\ C_{\ell m, f}^+ \sin \zeta_{\ell m, f}^+ &= \frac{1}{2} [b_{\ell m, f} + c_{\ell m, f}] \\ C_{\ell m, f}^- \cos \zeta_{\ell m, f}^- &= \frac{1}{2} [a_{\ell m, f} - d_{\ell m, f}] \\ C_{\ell m, f}^- \sin \zeta_{\ell m, f}^- &= \frac{1}{2} [c_{\ell m, f} + b_{\ell m, f}] \end{aligned} \quad (5)$$

The expansion is taken out to some maximum order, l_{max} . The ocean tidal phases in the oceanographic models can be related to that of eq. 3 by:

$$\epsilon_f = \zeta_f - \frac{\pi}{2} + \pi \delta_{om} + \chi \quad (6)$$

where δ_{om} is the Kronecker delta (where $m=0$ denotes the long period, $m=1$ the diurnal and $m=2$ the semi-diurnal tides) and

$$\chi = \begin{cases} 0 & \text{positive Doodson coefficients} \\ \pi & \text{negative Doodson coefficients} \end{cases} \quad (7)$$

Note that for our major tides, $\chi=\pi$ only for K1. ϵ_f is used in this form in Appendix 1.

There are many minor ocean tides which are not developed directly from oceanographic data due to the computational burden required for precise solutions of the Laplace Tidal Equations. Because of the coupling of the satellite motion and the disturbing body, many of these tides have significant effects on satellite orbits and are a source of aliasing in the recovery of satellite derived ocean tidal models if not properly accounted for. This is especially true of the numerous sideband constituents which typically have an amplitude of 10% of the major tide at a nearby frequency. Total neglect of these sideband tides significantly degrades the accuracy of the adjustment for the terms defining the major tides. To calculate models for many minor ocean tides which were otherwise unavailable, an algorithm was developed and tested. Figure 1 diagrams the predictive method which was developed for the computation of any tide constituent and its errors given its frequency. The algorithm uses linear admittances to predict any tide in the long period, semi-diurnal and diurnal bands (Christodoulidis et al, 1986a).

A sensitivity analysis was performed using the linear orbit perturbation theory of Appendix 1 to isolate those tides which were important for the satellite solution, and ocean-based tidal models were developed for those found to be satellite sensitive. The long wavelength coefficients of the ocean tides were adjusted simultaneously with the geopotential if sufficient sensitivity existed within the satellite observations. Otherwise, the ocean tidal terms were held fixed at their oceanographically determined values. Note that a change in the solid earth model is accommodated by a comparable change in the solved for ocean tides of the same frequency. This is further discussed in Section 3. Table 3 summarizes the complete set of ocean tidal terms which were modeled in the GEM-T1 solution and indicates which terms (if any) were adjusted within each tidal frequency.

Due to attenuation with altitude, most near-earth satellites are insensitive to ocean tidal terms above degree 6 and are most sensitive to the long period perturbations which arise exclusively from the prograde terms in the harmonic expansion. R. Eanes of the University of Texas has shown (private communications) that there are a few ocean tidal terms which we have neglected. These neglected terms are not of the same order as the dominant terms and resemble m-daily gravity effects of a few cm amplitude in orbital perturbations. As m-daily effects, these neglected tidal terms can cause an aliasing error in the geopotential recovery, but they are quite distinct from the tidal parameters adjusted herein.

2.2 THE GEM-T1 SOLUTION DESIGN

The recent GEM-T1 solution (Marsh et al., 1987, in press) using significantly more and better tracking data was a complete re-iteration of Goddard Space Flight Center's general gravitational model solutions. The availability of a super computer (the Cyber 205) and the

vectorization of our major software tools greatly impacted the timeframe required to complete this work. GEM-T1 was carefully designed to be a general gravitational field (i.e., not a "tailored field" for any specific orbit). GEM-T1 was solved in the J2000 Reference System (with IAU 1980/Wahr nutation and modern reference constants being adopted). This reference system was generally based on the Merit Standards (Melbourne, et al., 1983). A summary of the reference parameters adopted within GEM-T1 can be found in Table 4.

The GEM-T1 solution made use of a large subset of the precise third generation laser tracking data (with tracking precision better than 5cm) taken on 7 geodetic satellites. Strong Tranet Doppler data sets from Seasat and Oscar 14 were also used. Interestingly, each of the geodetic satellites which have been studied earlier for tides have now been reanalyzed as part of this simultaneous multi-satellite gravitational and tidal solution. In each case, improved tracking data sets (i.e., better precision and global distribution) have been utilized in the formation of GEM-T1. Furthermore, a simultaneous adjustment of tidal and geopotential terms has yielded more complete and accurate dynamic tidal results. The GEM-T1 gravitational model is complete in spherical harmonics to degree and order 36; 66 tidal parameters representing the longest wavelength coefficients of 12 major tides were simultaneously adjusted in the solution. Approximately 550 other ocean tidal terms were used to model long wavelength ocean tidal variability for 32 major and minor tides.

In all, 17 satellites were included in the GEM-T1 solution. Of the 17, weaker data sets from six low inclination objects were used specifically to help resolve the zonal harmonics of the field. The strong data sets were those acquired by recent laser and Doppler systems. Table 6 and Figure 2 describe the orbital characteristics of the satellites used in the formation of GEM-T1.

The summary of the data in Table 5 reveals that precise laser tracking played a dominant role in defining the GEM-T1 geopotential and tidal models. Of particular importance, two laser satellites, Lageos and Starlette, made strong contributions to both the tidal and geopotential field recoveries. These are completely passive orbiting objects which were exclusively designed to serve as space-based laser targets. Both satellites are extremely dense spheres (area to mass ratios of .00069 and .00096 m² kg⁻¹ respectively), covered by laser corner cubes, and are in orbits designed to minimize non-conservative forcing effects. Lageos orbits at nearly an earth radius above the earth and senses only the longest wavelength gravitational and tidal fields. Starlette, orbiting at a much lower altitude of ~1000 km, experiences a rich spectrum of tidal and gravitational perturbations and is highly complementary to Lageos for the separation of long and short wavelength gravitational and tidal terms. Figures 3.1 and 3.2 show the complimentary tidal perturbation spectra sensed in the inclination and ascending node perturbations of Starlette and Lageos. Both of these satellites are tracked on a high priority basis by a global network of laser tracking stations and have extensive observation sets which have been acquired under NASA's Crustal Dynamics Project activities (Coates et al, 1985), Project MERIT, and the WEGENER Campaign.

A summary of the principal periods of the solid earth and ocean tides on the major satellites utilized in the solution can be found in Figure 4. These tides perturb the satellite orbits with dominating long period effects. On the earth's surface, the largest tides are found in either the diurnal or semi-diurnal band. The precession of a satellite's ascending node and not the earth's rotation is responsible for the wide range of these satellite periodicities.

3.0 THE GEM-T1 OCEAN TIDAL SOLUTION

Table 3 has summarized the ocean tidal terms which were selected for adjustment in the GEM-T1 solution (that is, adjusted simultaneously with the gravitational field). Tables 7.1 through 7.4 present the recovered ocean tidal spherical harmonic coefficients respectively for each degree. The values shown for the coefficient and phase uncertainties were taken from a covariance matrix which was calibrated for the geopotential coefficient uncertainties (see Marsh et al, 1986). We believe this calibration also applies for the tides. This calibration gave realistic (one sigma) uncertainties for the estimated tidal and geopotential terms. Because the ocean tidal terms are inseparable from those of the solid earth at the same frequencies, the uncertainty specified for a given tidal term does not reflect changes which would arise from modifications to the fixed solid earth tides which are modeled. Rather, these uncertainties represent the error in the sum of the solid earth and ocean tidal models at a given frequency mapped into the spherical harmonic decomposition of the ocean tide. These uncertainties represent commission errors (in a strict sense) in modeling the external potential of the earth at tidal frequencies when using the complete ocean tidal description available in GEM-T1 plus the Wahr solid earth tidal models. Neglect of an adjustment for the very long period tides (e.g. the 18 year tide) is a potential source of aliasing which is not considered in the error estimates which are presented.

Note that the GEM-T1 recovered tide coefficients do not require correction for sideband effects as was necessary in Cazenave & Daillet (1981) and in Williamson and Marsh (1985). The errors associated with the sideband constituents have been minimized because the sideband terms are explicitly modeled in our solution and the satellite data spans a significant number of years.

In the current solutions, the Wahr Earth Model is adopted to describe the solid earth's tidal response. This model was developed assuming a uniformly rotating earth comprised of an elastic inner core and mantle and a liquid core. Dehant (1986a,b,c) has estimated the effects of anelasticity on different components of the earth's tidal response using models developed by Zschau (1985) and others. She has shown that the neglect of anelasticity may be the cause of some of the discrepancy in the observed versus predicted gravimetric factors at tidal frequencies. Wahr and Bergen (in press) have also addressed the question of the effect of anelasticity on the earth tides (and in the tidally induced variation in the earth's rotation rate) and have estimated upper and lower bounds for these effects. They have noted that observational data of sufficient precision is lacking to permit a meaningful estimate of anelastic parameters directly, even though recent recoveries of nutation amplitudes by space based technologies like VLBI put us on the threshold of doing so. Wahr and Bergen (ibid) show that for the diurnal and semi-diurnal tidal frequencies, the lower and upper bound for the anelastic effect on k_f is typically .002 and .015 respectively. These assessments agree well with those developed by Dehant. Using the midpoint of these upper and lower bounds shown by Wahr and Bergen for the anelastic contribution at specific tidal frequencies and a 1% change in k_2 for all other tides in our model, we have performed a sensitivity study by re-estimating all 66 ocean tide coefficients in the presence of this changed solid earth tide model. The adjusted 2nd degree ocean tidal coefficients which result generally change in phase by approximately 3 degrees and in amplitude by less than 10%. However, the resulting external potential described by the complete ocean and solid earth model remains nearly constant (within one third of the standard deviations given). This test of the stability of the model's external potential compared the calculated values of the lunar acceleration and the braking of the earth's rotation with the values obtained with the original Wahr model.

The GEM-T1 satellite determined values are also compared to those estimated from the oceanographic tidal solutions of Schwiderski and Parke (Tables 7.1 to 7.4). Generally, the comparison of satellite and oceanographic tidal values is quite good. The variation seen between the two oceanographic tidal solutions is often larger than the uncertainty of the dynamic satellite solution. We believe these results confirm that the adopted Wahr solid earth tidal model is quite reasonable and that the solution for long wavelength ocean tidal terms is realistic when compared to those observed oceanographically. These satellite determined ocean tidal coefficients can provide effective constraints within future oceanographic-based model developments.

Of special interest are the second degree values for the M_2 tide where the amplitudes show large disagreement between oceanographic models. For this term, which dominates the lunar evolution, the GEM-T1 satellite result favors the value obtained by Parke. For the O_1 second degree values, a large disagreement is also present, only this time the GEM-T1 satellite results favor the Schwiderski model.

The large uncertainty in the oceanographic models (as evidenced by the level of disagreement they exhibit) prevents an accurate separation of solid earth and ocean tidal contributions in the observed total effects seen by orbiting objects. As explained in Williamson and Marsh (1985), significant improvements are also required in the modeling of atmospheric tides, atmospheric pressure loading over both the oceans and the continents, the radiational potential, and other such subtle effects. This lack of strong earth-based modeling is the reason that satellite tidal analyses cannot yet be expected to contribute significantly to assessing tidal dissipation in the solid earth. Zschau (1986) comes to the same compelling conclusion in his attempt to interpret the M_2 solid tide dissipation from combined satellite-ocean tide solutions.

Table 8 compares 2nd and 4th degree ocean tidal coefficients obtained by other satellite studies with the values from the GEM-T1 solution. Our satellite values seem to be consistent with most previously reported satellite results, especially the M_2 analyses. For M_2 , both the second and fourth degree terms are in good agreement. Note the Cazenave and Daillet (1981) values for O_1 shown were taken from Williamson and Marsh (1985), who corrected them to refer to the Wahr nutations from the original values using the Woolard nutations.

The GEM-T1 ocean tidal model is a significant improvement over earlier studies. It alone is based upon the simultaneous adjustment of geopotential and tidal terms, it uses the Wahr nutations, it has modeled 550 presently unrecoverable sideband and higher degree ocean tidal terms, and has been derived from complete tracking information on a multiplicity of satellites. Most, if not all, of these factors are significant limitations in the earlier satellite ocean tidal investigations. Because of the nature of present model improvements, the systematic errors in the earlier investigations are probably comparable to or larger than any error estimates found in previous analyses. We have therefore not tabulated the comparative error estimates from these earlier investigations.

4.0 SECULAR PERTURBATIONS IN THE MOON/SUN ORBIT

The observed secular acceleration in the moon's orbit is dominated by tidal dissipation within the earth's oceans. The secular variation of the Kepler elements of the moon and apparent sun are calculated using the tidal potential in the Lagrange Planetary Equations, evaluating those terms of zero frequency as detailed in Appendix 2. The ecliptic Kepler rates take the form:

$$\begin{aligned}\frac{da^*}{dt} &= K_a^* C_{2m,f}^+ \sin \epsilon_{2m,f}^+ \\ \frac{de^*}{dt} &= K_e^* C_{2m,f}^+ \sin \epsilon_{2m,f}^+ \\ \frac{di^*}{dt} &= K_i^* C_{2m,f}^+ \sin \epsilon_{2m,f}^+\end{aligned}\tag{8}$$

The * stands for either the moon or the sun (there is also a small change in the apparent solar orbit); $m = 0$ for long period tides (LP), $m=1$ for diurnal tides (D) and $m=2$ for semi-diurnal tides (SD). These labels are used in summary tables. C_{2m}^+ and ϵ_{2m}^+ are the second degree tidal amplitudes and phases obtained from the GEM-T1 tidal solution or the background unadjusted tidal models, and K_a^* , K_e^* , and K_i^* are calculated from analytical theory as shown in Appendix 2.

To obtain the third body accelerations from the GEM-T1 tidal model, it is necessary to consider the contributions of all of the adjusted and unadjusted second degree terms. The Wahr solid earth tidal model has no anelasticity and thus there is no phase lag in the earth's lunisolar tidal response and no resulting torque on the lunar orbit. The complete second degree ocean tide model includes the unadjusted tidal coefficients derived from admittances (Table 9) which have been included in all of our near-earth orbital calculations as well as those terms adjusted from the satellite data (as given in Table 7.1).

The secular changes in the Kepler elements of the moon and apparent solar orbit based on the GEM-T1 model due to tidal energy dissipation in the earth's oceans are summarized in Table 10. The effect of the earth's ocean tides on the lunar orbit is reasonably well determined and can be compared with lunar evolution observations. However, only the change in the apparent solar semi-major axis is measured significantly in the sun/earth case. The uncertainties in the Kepler-element rates which are given have been obtained from a formal RSS propagation of the tidal coefficient errors (as given in Table 7.1) combined with a 10% estimated uncertainty for all unadjusted terms shown in Table 9.

Using the simple relationship derived from Kepler's Law, the secular perturbation of the lunar mean motion is obtained from the semi-major axis rate as

$$\frac{dn}{dt} = \frac{-3}{2} \frac{n^*}{a^*} \frac{da}{dt} \quad (9)$$

where the computation of n^* , the mean motion, is given by

$$n^* = \left[\frac{GM^*}{a^{*3}} \right]^{1/2} \quad (10)$$

and

$$\bar{M}^* = M_e \left[1 + \frac{M^*}{M_e} \right] \quad (11)$$

Details of the contribution of each tidal constituent and its associated uncertainty to the secular change of the moon's mean motion is given in Table 11. The total acceleration from the GEM-T1 ocean tidal model is the sum of each of these contributions and, as shown in Table 12,

produces a value of -25.27 ± 0.6 arcsec/cy² for the secular change in the moon's mean motion. This value is in excellent agreement with latest value obtained observationally by Lunar Laser Ranging: (LLR) (Newhall et al., 1986 in press) of -24.9 ± 1 arcsec/cy². The \dot{n}_m observed from LLR is in harmony with the energy dissipation calculated from the earth's ocean tidal model for the earth/moon system. This confirms that energy dissipation due to the ocean tides is the dominant source of the lunar orbit's secular acceleration and no other physical mechanisms are required at the current .6 arcsec cy⁻² level of precision.

Table 11 also reveals that the long period tides have secular effects on the lunar mean motion. Our formulation allows us to evaluate these effects: the coefficients describing the tides are equatorially referenced whereas the satellite orbital frequencies of the tidal disturbing potential are best described and implemented herein as linear combinations of the ecliptic rates. Previous derivations have missed this phenomenon because of their expansion within an equatorial reference system. In this equatorial system, the correspondence between the tidal perturbation rates and the orbit element rates do not exactly cancel, whereas the more correct derivation (given in Appendix 2) find them doing so, giving rise to secular effects.

In our calculations we have ignored any contribution that arises from the dissipation of energy due to tides raised on the moon by the earth. While M_2 is not of consequence due to the permanent bulge it causes in the moon's shape, contributions from O_1 and N_2 may need to be considered. Lambeck (1975) estimates that these terms have small effects, being no more than .16 m/cy in $\frac{da}{dt}$ for the moon. This effect is of the order of the accuracy we are now achieving and requires further investigation.

5.0 TIDAL BRAKING OF THE EARTH'S ROTATION

The ocean tides retard the axial rotation of the earth. Conservation of angular momentum in the earth/moon/sun system requires that the secular change in the rotational velocity of the earth due to the lunisolar tidal torques is (Bursa, 1986):

$$\begin{aligned} \dot{\Omega} = & A_1 \frac{dn_m}{dt} + A_2 \frac{de_m}{dt} + A_3 \frac{di_m}{dt} \\ & + B_1 \frac{dn_s}{dt} + B_2 \frac{de_s}{dt} + B_3 \frac{di_s}{dt} - \frac{\Omega}{C} \frac{dC}{dt} \end{aligned} \quad (12)$$

where a_m, e_m, i_m are the ecliptic Keplerian elements of the moon; a_s, e_s, i_s are the equatorial Keplerian elements of the apparent sun; the A terms are for the orbital angular momentum contributions of the Earth/Moon system; the B terms are for the orbital contributions of the Earth/Moon system about the sun; and the C term represents the effects due to changes in the Earth's polar moment of inertia C.

The formulae for the A and B terms, which are taken from Lambeck (1980), have been derived from conservation of angular momentum in the direction of the Earth's mean spin axis. In Lambeck's derivation, he uses the inclination of the lunar orbit on the equator averaged over one period of the lunar ascending node on the ecliptic, I_m . Thus

$$\cos I_m = \cos i_s \cos i_m$$

The requisite formulae are then, where M is the mass of the Earth, M_s is the mass of the Sun, and M_m is the mass of the Moon:

$$F_m = \left[\frac{M M_m}{M + M_m} \right] \left[\frac{n_m a_m^2 \cos i_s}{C} \right] \quad (13)$$

$$A_1 = \frac{F_m}{3n_m} \cos i_m \quad (14)$$

$$A_2 = F_m e_m \cos i_m \quad (15)$$

$$A_3 = F_m \sin i_m \quad (16)$$

for the lunar terms, and

$$F_s = \left[\frac{M_s (M + M_m)}{M_s + M + M_m} \right] \left[\frac{n_s a_s^2}{C} \right] \quad (17)$$

$$B_1 = \frac{F_s}{3n_s} \cos i_s \quad (18)$$

$$B_2 = F_s e_s \cos i_s \quad (19)$$

$$B_3 = F_s \sin i_s \quad (20)$$

for the solar terms.

Bursa (1986) has evaluated the effects due to changes in the Earth's polar moment of inertia due to the secular time variations in the second zonal harmonic:

$$\frac{dC}{dt} = \frac{2}{3} Ma^2 \frac{dJ_2}{dt} \quad \text{kg m}^2/\text{cy} \quad (21)$$

where Ma^2 is 2.4296×10^{38} kg m^2 . The corresponding C is 8.0378×10^{37} kg m^2 and Ω is 7.292115×10^{-5} rad/sec . Yoder et al (1983) have estimated:

$$\frac{dJ_2}{dt} = (-2.8 \pm 0.6) \times 10^{-9} / \text{cy}$$

from Lageos tracking data, and have attributed it to the effects of post-glacial rebound. Thus, the non-tidal acceleration of the earth is

$$\begin{aligned} \dot{\Omega}_{NT} &= - \frac{\Omega}{C} \frac{dC}{dt} \\ &= (1.29 \pm .28) \times 10^{-22} \text{rad/sec}^2 \end{aligned}$$

Each second degree tide in the GEM-T1 expansion, including both adjusted and modeled values, has been used to calculate its contribution to braking the earth's rotation. These rates with their associated uncertainties are given in Table 11. A summary of the long period, diurnal and semi-diurnal contributions to $\dot{\Omega}$ and that from the non-tidal secular change in J_2 is presented in Table 12. Our estimate of the secular tidal acceleration of the earth's rotation ($\dot{\Omega}_T$) is $-5.98 \pm 0.22 \times 10^{-22}$ rad sec^{-2} . Taking into account the non-tidal effect of the change in the earth's oblateness (\dot{J}_2), our best estimate of the secular braking of the earth's rotation is $-4.69 \pm 0.36 \times 10^{-22}$ rad sec^{-2} . In terms of the change in length of day, $\dot{\Omega}_T$ corresponds to $2.25 \pm .08$ msec cy^{-1} and $\dot{\Omega}$ corresponds to $1.76 \pm .14$ msec cy^{-1} .

Lambeck (1980) summarizes the astronomical results which have been obtained for constraining the values of $\dot{\Omega}$ and \dot{n}_m and for the

determination of $\dot{\Omega}$ itself. Although there appears to be a wide variation of values, Lambeck found $\dot{\Omega} = -5.48 \times 10^{-22} \text{ rad s}^{-2}$ to be his consensus value from astronomical observations. Our estimate of this rate, which was satellite derived using both a new ocean tidal model and the observed non-tidal change in the earth's 2nd zonal harmonic, agrees reasonably well with his interpretation of the astronomical constraints. Clearly, this new satellite determination lacks many of the problems associated with the determination of the time and place of ancient eclipses, and represents a significant advancement in determining the tidal braking of the earth's axial rotation.

The derived value for $\dot{\Omega}$ discussed herein, is solely based on the long term secular effect. While the tidal contribution, $\dot{\Omega}_T$, is complete and not expected to vary over the three thousand years of recent history (Lambeck, 1980), the non-tidal contributions may not be complete. In our derivation of $\dot{\Omega}_{NT}$ we have based the estimate on the effects which arise from \dot{J}_2 . Yoder et al (1983) suggest that other smaller contributions may come, for example, from \dot{J}_3 , although present orbital histories cannot accurately resolve them.

Recently, a re-analysis of the eclipse records by Stephenson and Morrison (1984) suggests that there is evidence of a non-uniform decrease in the earth's rotation rate over the last three thousand years. However, the physical basis for any such change remains unexplained. In the case of Stephenson and Morrison, the evidence for a changing non-tidal acceleration is based upon an apparent discrepancy between the historical eclipse results prior to 1620 and the analysis of the later telescopic data subsequent to 1620. From their telescopic data, they derive changes in the length of day of 1.4 msec cy^{-1} versus 2.4 msec cy^{-1} for the earlier eclipse data. The artificial satellite results for $\dot{\Omega}_T$, the tidal effect alone, yield $2.25 \pm .1 \text{ msec cy}^{-1}$, which is a value quite consistent with that Stephenson and Morrison found from their early eclipse records. Our value of $1.76 \pm .14$ for $\dot{\Omega}$ is not really

too different from their 1.4 given the accuracies of the astronomic analyses. Their telescopic results depart from those found herein using modern satellite laser ranging techniques by about -.4, and the early eclipse results depart by about .6. A simple explanation for these disagreements may be that the astronomic data is of insufficient accuracy; also error sources such as inconsistent reference frames may be present. Given the lack of supporting error analyses, their conclusion of non-uniformity in the decrease of the earth's rotation rate is questionable.

From another perspective, Lambeck (1980, eqn. 10.5.2) estimated that the tidal deceleration of the earth's rotation and the secular change in the lunar mean motion are related by

$$\dot{\Omega}_T = (51 \pm 4) \dot{n}_m$$

This is simply derived from the separate estimates of \dot{n}_m and $\dot{\Omega}_T$. If we use this equation with our estimate of \dot{n}_m , we find $\dot{\Omega}_T = -6.27 \times 10^{-22}$ rad/sec², which is in good agreement (one sigma) with our solution. Our estimates of \dot{n}_m and $\dot{\Omega}_T$ provide the corresponding relationship

$$\dot{\Omega}_T = (49 \pm 3) \dot{n}_m$$

indicating that we find the Lambeck formula slightly overestimates the effect of \dot{n}_m on $\dot{\Omega}_T$.

These results from the present artificial satellite analyses represent the $\dot{\Omega}$ and \dot{n}_m of an epoch around 1980. These results can be directly compared to the excellent contemporary observation history of the earth's rotational behaviour available from the space technologies of Satellite and Lunar Laser Ranging and Very Long Baseline Interferometry to assess the contemporary role tides play in this complex retardation of the earth's rotation rate.

6.0 SUMMARY

Modern laser tracking technologies allow us to monitor the orbital evolution of near-earth satellites to unprecedented levels of accuracy. Recently acquired observation data sets from a total of seventeen mostly laser satellites have been used to develop detailed models of the forces which explain these observed orbital effects. Both the time invariant and the temporally varying tidal gravitational potential fields of the earth have been accurately resolved from our analysis of direct satellite tracking observations. This model, Goddard Earth Model (GEM)-T1, is the most complete gravitational and dynamic tidal solution ever produced exclusively from direct satellite tracking data.

The GEM-T1 solution simultaneously recovered a complete gravitational field to degree and order 36 and 66 tidal coefficients representing twelve major tides. The solution made use of modern geodetic constants, such as the J2000 Reference System complete with the Wahr nutation and solid earth tidal models. A more complete model of the background ocean tides was used, which had been developed to reduce aliasing in the recovery. These unadjusted tidal terms included over 550 coefficients representing the longest wavelength constituents of 32 major and minor tides. The minor ocean tidal models were estimated using a predictive technique based on the observed major tides and a postulated linearity of the admittances. The tidal perturbations which result from the separate solid earth, atmosphere and oceans give rise to identical orbital frequencies which cannot be separately resolved from an analysis of orbital motion. However, the total tidal effect is accurately sensed in these well tracked orbits and the tidal perturbations are known to be strong.

The complete GEM-T1 tidal model containing both the adjusted and unadjusted terms has been used to estimate the effects of the earth's tides on the earth/moon/sun system. The secular change in the lunar mean

motion estimated from this dynamic tidal model, $-25.27 \pm .61$ arcsec cy^{-2} , agrees very well with the value of $-24.9 \pm 1.$ arcsec cy^{-2} recovered from a decade of Lunar Laser Ranging by Newhall et al, 1986. The tidal braking of the rate of the earth's rotation due to conservation of angular momentum in the earth/moon/sun system yields a value of $-5.98 \pm .22 \times 10^{-22}$ rad sec^{-2} , corresponding to 2.25 ± 0.08 msec/cy in length of day. Thus we have derived a set of tides from tracking of artificial satellites which seems to consistently predict the observed evolution of the lunar orbit.

Taking into account the non-tidal braking due to the Lageos derived secular rate of change in the earth's second zonal harmonic (Yoder et al, 1983), artificial satellite techniques provide a total value for the secular change in the earth's rotation rate of $-4.69 \pm .36 \times 10^{-22}$ rad sec^{-2} , which corresponds to $1.76 \pm .14$ msec/cy in length of day. This value is consistent with recent astronomic studies of eclipse records such as that of Stephenson and Morrison (1984), who obtained 2.4 msec/cy for the data prior to 1620 and 1.4 msec/cy for the telescopic data since 1620. Because there may exist other secular effects which we have not yet accounted for, and because of the significantly poorer accuracies achievable from the astronomical data, this agreement must be regarded as quite good. Also, the 1.76 msec/cy does not confirm any inference of a non-uniform change in the earth's rotation rate; rather it tends to indicate that the difference of 1 msec/cy in the separate estimates of Stephenson and Morrison may reflect the separate errors of their determinations.

REFERENCES

- Balmino, G., "Analytical Expressions for Earth Tides Perturbations on Close Earth Satellites," The Use of Artificial Satellites for Geodesy and Geodynamics, pp. 313-322, edited by G. Veis, National Technical University, Athens, Greece, 1974.
- Born, G.H., Stewart, R.H, and Yamarone, C.A., "TOPEX - A Spaceborne Ocean Observing System," Monitoring Earth's Ocean, Land, and Atmosphere from Space--Sensors, Systems, and Applications, Vol. 97 of Progress in Astronautics and Aeronautics series, pp. 464-479. Published by the American Institute of Aeronautics and Astronautics, Inc., New York, 1985.
- Bursa, M., "Geodynamics Due to the Varying Second Zonal Geopotential Harmonic", paper presented at the XXVI COSPAR Conference, Toulouse, France, June, 1986.
- Cazenave, A., Daillet, S., "Lunar Tidal Acceleration from Earth Satellite Orbit Analyses", J. Geophys. Res., 86(B3), 1659-1663, 1981.
- Christodoulidis, D.C., Smith, D.E., Klosko, S.M., Torrence, M.H., Dunn, P.J., "A GSFC Alternative to the SLR MERIT Constants", Proceedings of the International Conference on Earth Rotation and the Terrestrial Reference Frame, July 31-August 2, 1985.
- Christodoulidis, D.C., Williamson, R., Chinn, D., and Estes, R., "On the Prediction of Ocean Tides for Minor Constituents", Proceedings of the Tenth International Symposium on Earth Tides, R. Vieira editor, Consejo Superior de Investigaciones Cientificas, Madrid, 1986.
- Christodoulidis, D.C., Smith, D.E., Klosko, S.M., and Dunn, P.J., "Solid Earth and Ocean Tide Parameters From LAGEOS", Proceedings of the Tenth International Symposium on Earth Tides, R. Vieira editor, Consejo Superior de Investigaciones Cientificas, Madrid, 1986b.

- Coates, R.J., Frey, H., Mead, G.D., Bosworth, J.M., "Space-Age Geodesy: The NASA Crustal Dynamics Project", IEEE Transactions on Geoscience and Remote Sensing, Vol GE-23, No. 4, July 1985.
- Dehant, V., "Tidal Parameters for an Inelastic Earth", paper presented at the European Geophysical Society Joint Meeting, Kiel, West Germany, August, 1986a.
- Dehant, V., "Comparison Between the Theoretical and Observed Tidal Gravimetric Factors", paper presented at the European Geophysical Society Joint Meeting, Kiel, West Germany, August, 1986b.
- Dehant, V. "Integration of the Gravitational Motion Equations for an Elliptical, Uniformly Rotating Earth with an Inelastic Mantle", paper presented at the European Geophysical Society Joint Meeting, Kiel, West Germany, August, 1986c.
- Doodson, A.T., "The Harmonic Development of the Tide Generating Potential," Proc. Roy. Soc., London, 100, 305, 1921.
- Douglas, B.C., Klosko, S.M., Marsh, J.G., and Williamson, R.G., "Tidal Parameters from the Variation of Inclination of GEOS-1 and GEOS-2", Celestial Mechanics, (10), 165-178, 1974.
- Felsentreger, T.L., Marsh, J.G., Williamson, R.G., "M2 Ocean Tide Parameters and the Deceleration of the Moon's Mean Longitude from Satellite Orbit Data", J. Geophys.Res., 84(B9), 4675-4679, 1979.
- Felsentreger, T.L., Marsh, J.G., Agreen, R.W., "Analyses of the Solid Earth and Ocean Tidal Perturbations on the Orbits of the GEOS-1 and GEOS-2 Satellites", J. Geophys.Res., 81(14), 2557- 2563, 1976.

- Goad, C.C., Douglas, B.C., "Lunar Tidal Acceleration Obtained from Satellite-derived Ocean Tide Parameters", J. Geophys. Res., 83(85), 2306-2310, 1978.
- Goad, C.C., Douglas, B.C., "Determination of M2 Ocean Tide Parameters from Satellite Orbit Perturbations", J. Geophys. Res., 12(5), 1977.
- Goad, C.C., "Application of Digital Filtering to Satellite Geodesy", NOAA Technical Report NOS 71, NGS 6 Rockville, MD., May 1977. (Doctoral dissertation, School of Engineering and Architecture, Catholic University of America, Washington, D.C.)
- Kaula, W.M., "Tidal Dissipation by Solid Friction and the Resulting Orbital Evolution", Reviews of Geophysics, Vol. 2, No.4, November 1964.
- Kaula, W.M., Theory of Satellite Geodesy, Blaisdell Publishing Company, Waltham, Mass., 1966.
- Kaula, W.M., "Tidal Friction with Latitude-Dependent Amplitude and Phase Angle", Astronomical Journal, 74, NO. 9, November 1969.
- Lambeck, K., Cazenave, A., Balmino, G., "Solid Earth and Ocean Tides Estimated from Satellite Orbit Analyses", Rev. Geophys., 12, 421-434, 1974.
- Lambeck, K., "Effects of Tidal Dissipation in the Oceans on the Moon's Orbit and the Earth's Rotation", J. Geophys. R., 80(20), 1975.
- Lambeck, K., "Tidal Dissipation in the Oceans: Astronomical, Geophysical and Oceanographic Consequences", Philosophical Transactions of the Royal Society of London, Vol. 287, No. 1347, 545-594, December 19, 1977.

Lambeck, K., The Earth's Variable Rotation: Geophysical Causes and Consequences, Cambridge University Press, New York, 1980.

Marsh, J.M., "An Improved Model of the Earth's Gravitaitonal Field: GEM-T1", NASA Technical Report, in press, 1987.

Melbourne, W., Anderle, R., Feissel, M., King, R., McCarthy, D., Smith, D., Tapley, B., Vincente, R., "Project MERIT Standards", Circ. 167, U.S. Nav. Observ., Washington, D.C., 1983.

Newhall, X.X., Williams, J.G., Dickey, J.O., "Earth Rotation from Lunar Laser Ranging", JPL Geodesy and Geophysics Preprint, No. 153, December 1986.

Parke, M.E., "O1, P1, N2 Models of the Global Ocean Tide on an Elastic Earth Plus Surface Potential and Spherical Harmonic Decompositions for M2, S2, and K1", Marine Geodesy, Vol. 6, No. 1, 1982.

Schwiderski, E.W., "Atlas of Ocean Tidal Charts and Maps, Part I: The Semidiurnal Principal Lunar Tide M2", Marine Geodesy, Vol. 6, No. 3-4, 1983.

Schwiderski, E.W., Global Ocean Tides, PartV: The Diurnal Principal Lunar Tide (O1), Atlas of Tidal Charts and Maps, May 1981.

Schwiderski, E.W., "On Charting Global Ocean Tides", Reviews of Geophysics and Space Physics, Vol. 18, No. 1, 243-268, February 1980.

- Stephenson, F.R., Morrison, L.V., "Long-term Changes in the Rotation of The Earth: 700 B.C. to A.D. 1980", Phil.Trans. R. Soc. Lond, A 313, 47-70, 1984.
- Van Flandern, T.C., "A Determination of the Rate of Change of G", Mon. Not. R. Astron. Soc., 170, 333-342, 1975.
- Wahr, J., Bergen, Z., "The Effects of Mantle Anelasticity on Nutations, Earth Tides, and Tidal Variations in Rotation Rate" in press.
- Wahr, J.M., "Body Tides on an Elliptical Rotating, Elastic, and Oceanless Earth", Geophys. J.R. Astron. Soc., 64, 677-703, 1981.
- Wahr, J.M., "The Tidal Motions of a Rotating, Elliptical, Elastic and Oceanless Earth", PhD. Thesis, University of Colorado, 1979.
- Williamson, R.G., Marsh, J.G., "Starlette Geodynamics: The Earth's Tidal Response", J. Geophys. R., 90(B11), 1985.
- Williamson, R.G. and B.C. Douglas, HAP User's Guide, Wolf Research and Development Corporation, Report No. NAS-11726-163, 1972.
- Yoder, C.F., et al, "Secular Variation of Earth's Gravitational Harmonic J2 Coefficient from LAGEOS and Nontidal Acceleration of Earth Rotation", Nature, 303, 757-762, 1983.
- Zschau, J., "Tidal Friction in the Solid Earth: Constraints from the Chandler Wobble Period", Space Geodesy and Geodynamics, Anderson, A. and Cazenave, A. Editors, Academic Press, 1986.
- Zschau, J., "Anelasticity in the Earth's Mantle: Implications for the Frequency Dependence of Love Numbers", in press, 1985.

TABLE 1.

<u>Darwinian Symbol</u>	<u>Doodson's Argument Number</u>	<u>Period (hr)</u>	<u>Description</u>
M ₂	255.555	12.42	Principal lunar semidiurnal
S ₂	273.555	12.00	Principal solar semidiurnal
N ₂	245.655	12.66	Larger lunar elliptic semidiurnal
K ₂	275.555	11.97	Lunar/Solar semidiurnal
L ₂	265.455	12.19	Smaller lunar elliptic
K ₁	165.555	23.93	Lunar/Solar diurnal
O ₁	145.555	25.82	Principal lunar diurnal
P ₁	163.555	24.07	Principal solar diurnal
M _f	075.555	13.66d	Lunar fortnightly
M _m	065.455	27.55d	Lunar monthly
S _{sa}	057.555	188.62d	Solar semi-annual

TABLE 2. WAHR LOVE NUMBERS MODELED IN GEM-T1

<u>Band</u>	<u>Tidal Line (f)</u>	<u>$k_{2,f}$</u>
Long Period	All	.299
Diurnal	145555 (O1)	.298
	163555 (P1)	.287
	165545	.259
	165555 (K1)	.256
	165565	.253
	166554 (PSI)	.466
Semi-Diurnal	All	.302

*All phases are equal to zero.

Table 3

OCEAN TIDE MODELING
FOR
GRAVITY RECOVERY

• LONG PERIOD TIDES •

<u>Doodson No.</u>	<u>Darwin Name</u>	<u>Modeled</u>	<u>Adjusted</u>
056.554	S ₀	deg. 2→6	deg. 2
057.555	S _{sa}	prograde	deg. 2
058.554		only	none
065.455	M _m	↓	deg. 2
075.555	M _f		deg. 2
075.565			none

• DIURNAL •

135.655	Q ₁	deg. 2→6	none
145.545		prograde	none
145.555	O ₁	and	deg. 2, 3, 4
155.455		retrograde	none
155.655	M ₁	↓	none
162.556	Pl ₁		none
163.555	P ₁		deg. 2, 3, 4
164.556	S ₁		none
165.545			none
165.555	K ₁		deg. 2, 3, 4
165.565			none
166.554			none
167.555			none
175.455	S ₁		none
185.555	00 ₁		none

• SEMI-DIURNAL •

<u>Doodson No.</u>	<u>Darwin Name</u>	<u>Modeled</u>	<u>Adjusted</u>
245.655	N ₂	deg. 2→6	deg. 2, 3, 4, 5
255.545		prograde	none
255.555	M ₂	and	deg. 2, 3, 4, 5
265.455	L ₂	retrograde	none
271.557			none
272.556	T ₂		deg. 2, 3, 4, 5
273.555	S ₂		deg. 2, 3, 4, 5
274.554	R ₂		none
275.555	K ₂		deg. 2, 3, 4, 5
285.455			none
295.555			none

Table 4

CONSTANTS FOR NORMAL
EQUATION GENERATION FOR
GEM-T1

APRIORI GRAVITY MODEL

GEM-L2' FOR LAGEOS
PGS-1331' FOR STARLETTE
PGS-S4' FOR SEASAT
GEM-108' FOR ALL OTHER SATELLITES

PRIME (') INDICATES FIELDS RESOLVED
HOLDING $C_{2,1} = 0$

EARTH TIDES

WAHR WITH k_2 nominal = .3, 0° PHASE

OCEAN TIDES

CHRISTODOULIDIS ET AL MODEL WITH
600 INDIVIDUAL TERMS, PREDICTED FROM
OCEANOGRAPHIC MODELS USING
ADMITTANCES

TIDAL DEFORMATIONS

h_2 AND ℓ_2 AT MERIT VALUES

GM, a_e , 1/f

GM = 398600.436 km³/sec²
 a_e = 6378.137 km
1/f = 298.257

POLAR MOTION AND AI-UT1

ZERO MEAN SET OF POLAR MOTIONS
BASED ON 6 YEARS OF SLR DETERMINATIONS

STATION COORDINATES (unadjusted)

250 STATIONS TRANSFORMED TO LAGEOS
SL-6 AND ROTATED INTO NEW POLAR
MOTION SYSTEM

THIRD BODY EFFECTS

PLANETS MERCURY THROUGH NEPTUNE

Z AXIS

INSTANTANEOUS SPIN-AXIS

COORDINATE SYSTEM

J2000

RELATIVITY

NONE

Table 5

**DATA UTILIZED IN PRELIMINARY
TOPEX GRAVITY MODEL: 1986**

<u>SATELLITE</u>	<u>DATA TYPE</u>	<u>NUMBER OF NORMAL MATRICES</u>	<u>NUMBER OF OBSERVATIONS</u>
LAGEOS	LASER ↓	58	144527
STARLETTE		46	57356
GEOS-1		48	71287
GEOS-2		28	26613
GEOS-3		36	42407
BE-C		39	64240
SEASAT		14	14923
D1-C		4	7455
D1-D		6	11487
PEOPLE		6	4113
SUB-TOTAL - LASER		285	444,408
SEASAT	DOPPLER ↓	15	138042
OSCAR-14		13	63098
SUB-TOTAL - DOPPLER		28	201,140
GEOS-1	CAMERA ↓	43	60750
GEOS-2		46	61403
ANNA		30	4463
TELSTAR		30	3962
BE-C		50	7501
BE-B		20	1739
COURIER 1B		10	2476
VANGUARD-2RB		10	686
VANGUARD-2		10	1299
D1-C		10	2712
D1-D		9	6111
PEOPLE		6	38
SUB-TOTAL - CAMERA		273	153,140
TOTAL		580*	798,688

*PEOPLE arcs contained both optical and laser data.

Table 6

SATELLITE ORBITAL CHARACTERISTICS

<u>SATELLITE NAME</u>	<u>SATELLITE ID NO</u>	<u>SEMI-MAJOR AXIS</u>	<u>ECC</u>	<u>INCL. (DEG)</u>	<u>DATA* TYPE</u>
ANNA-1B	620601	7501	.0082	50.12	0
BE-B	640841	7354	.0135	79.69	0
BE-C	650321	7507	.0257	41.19	L.O
COURIER-1B	600131	7469	.0161	28.31	0
D1-C	670111	7341	.0532	39.97	L.O
D1-D	670141	7622	.0848	39.46	L.O
GEOS-1	650891	8075	.0719	59.39	L.O
GEOS-2	680021	7711	.0330	105.79	L.O
GEOS-3	750271	7226	.0008	114.98	L
LAGEOS	760391	12273	.0038	109.85	L
OSCAR	670921	7440	.0029	89.27	D
PEOPLE	701091	7006	.0164	15.01	L.O
SEASAT	780641	7170	.0021	108.02	D.L
STARLETTE	750101	7331	.0204	49.80	L
TELESTAR-1	620291	9669	.2429	44.79	0
VANGUARD-2RB	590012	8496	.1832	32.92	0
VANGUARD-2	590011	8298	.1641	32.89	0

* D = Doppler
L = Laser
O = Optical

Table 7.1

**VALUES FOR DYNAMICALLY ESTIMATED
2ND DEGREE TIDES
COMPARED TO OCEANOGRAPHIC DETERMINATIONS**

TIDE (f)	$C_{2m,f}^+$		$\epsilon_{2m,f}^+$	
	AMPLITUDE (cm)		PHASE (deg)	
	OBSERVED SATELLITE	OCEANOGRAPHIC SCHWIDERSKI PARKE	OBSERVED SATELLITE	OCEANOGRAPHIC SCHWIDERSKI PARKE
LONG PERIOD (m = 0)				
M _m	.36 ± .50	1.06	274.10 ± 76.60	258.9
S _a	2.44 ± .77	-----	31.03 ± 18.75	-----
M _r	1.80 ± .41	1.70	245.35 ± 13.08	252.0
S _{sa}	1.68 ± .72	1.24	223.12 ± 26.44	221.6
DIURNAL (m = 1)				
K ₁	2.61 ± .23	2.82	328.50 ± 5.02	315.1
O ₁	2.69 ± .17	2.42	318.53 ± 3.63	313.7
P ₁	0.81 ± .23	0.90	296.83 ± 16.07	313.9
SEMI-DIURNAL (m = 2)				
K ₂	0.31 ± .05	0.26	302.14 ± 9.79	315.11
M ₂	3.26 ± .05	2.96	320.93 ± 0.92	310.6
S ₂	0.80 ± .05*	0.93	301.93 ± 3.73*	314.0
N ₂	0.70 ± .07	0.65	334.01 ± 5.52	321.8
T ₂	0.09 ± .05	-----	19.76 ± 34.80	-----

*combined ocean/atmospheric effect

Table 7.2

**VALUES FOR DYNAMICALLY ESTIMATED
3RD DEGREE TIDES
COMPARED TO OCEANOGRAPHIC DETERMINATIONS**

TIDE (τ)	$C_{3m,f}^+$		$E_{3m,f}^+$	
	AMPLITUDE (cm)		PHASE (deg)	
	OBSERVED SATELLITE	OCEANOGRAPHIC SCHWIDERSKI PARKE	OBSERVED SATELLITE	OCEANOGRAPHIC SCHWIDERSKI PARKE
<u>DIURNAL</u> ($m = 1$)				
K ₁	0.57 ± .10	1.04	58.96 ± 10.38	33.7
O ₁	1.73 ± .21	1.54	77.59 ± 6.85	83.6
P ₁	0.33 ± .10	0.36	2.09 ± 18.14	39.9
<u>SEMI-DIURNAL</u> ($m = 2$)				
K ₂	0.51 ± .04	---	206.35 ± 4.88	195.0
M ₂	0.20 ± .08	0.39	152.39 ± 22.28	168.6
S ₂	0.38 ± .04	0.48	237.37 ± 6.14	201.9
N ₂	0.10 ± .09	0.12	84.93 ± 51.64	171.9
T ₂	0.15 ± .04	---	214.52 ± 16.02	---

Table 7.3

**VALUES FOR DYNAMICALLY ESTIMATED
4TH DEGREE TIDES
COMPARED TO OCEANOGRAPHIC DETERMINATIONS**

TIDE (f)	$C_{4m,f}^+$		$\epsilon_{4m,f}^+$	
	AMPLITUDE (cm)		PHASE (deg)	
	OBSERVED	OCEANOGRAPHIC	OBSERVED	OCEANOGRAPHIC
	SATELLITE	SCHWIDERSKI	SATELLITE	SCHWIDERSKI
		PARKE		PARKE
DIURNAL (m = 1)				
K ₁	2.62 ± .34	1.91	254.42 ± 9.24	254.2
O ₁	1.83 ± .32	1.43	283.38 ± 9.57	276.3
P ₁	0.35 ± .32	0.63	234.91 ± 52.62	258.3
SEMI-DIURNAL (m = 2)				
K ₂	0.19 ± .07	0.11	75.96 ± 21.23	103.5
M ₂	0.93 ± .07	1.01	127.41 ± 4.61	124.7
S ₂	0.41 ± .07	0.21	86.53 ± 11.18	141.8
N ₂	0.17 ± .08	0.37	137.28 ± 25.62	103.0
T ₂	0.07 ± .08	----	46.02 ± 65.50	----

Table 7.4

**VALUES FOR DYNAMICALLY ESTIMATED
5TH DEGREE TIDES
COMPARED TO OCEANOGRAPHIC DETERMINATIONS**

TIDE (f)	$C_{5m,f}^+$ AMPLITUDE (cm)		$\epsilon_{5m,f}^+$ PHASE (deg)	
	OBSERVED SATELLITE	OCEANOGRAPHIC SCHWIDERSKI PARKE	OBSERVED SATELLITE	OCEANOGRAPHIC SCHWIDERSKI PARKE
<u>SEMI-DIURNAL</u> (m = 2)				
K 2	0.10 ± .05	0.04	56.10 ± 31.38	0.41
M 2	0.28 ± .06	0.28	17.62 ± 12.02	356.60
S 2	0.21 ± .06	0.14	34.42 ± 17.97	3.77
N 2	0.11 ± .06	0.08	3.56 ± 31.76	5.03
T 2	0.14 ± .06	----	39.03 ± 23.96	----

Table 8
COMPARISON OF OCEAN TIDAL COEFFICIENTS
FROM
SATELLITE SOLUTIONS

	Amp C_{2m}^+	Phase ϵ_{2m}^+	Amp C_{4m}^+	Phase ϵ_{4m}^+	Source (ref)
M_m	0.36	274.10			GEM-T1 (this paper)
	1.99	132.5			STARLETTE (B)
M_f	1.80	245.35			GEM-T1
	1.70	265.4			STARLETTE (B)
O_1	2.69	318.53	1.83	283.38	GEM-T1
	2.83	327.	(1.43)*	(276.3)*	LAGEOS (C)
	2.85	344.3	1.44	304.5	STARLETTE (B)
	2.96	354.	1.7	350.0	STARLETTE+GEOS 3 (D)
P_1	0.81	296.83	0.35	234.91	GEM-T1
	0.73	253.	(0.63)*	(258.3)*	LAGEOS (C)
	1.77	188.3	0.74	264.9	STARLETTE (B)
K_1	2.61	328.50	2.62	254.42	GEM-T1
	2.63	311.7	3.40	244.4	STARLETTE (B)
N_2	0.70	334.0	0.17	137.29	GEM-T1
	0.59	346.	(0.37)*	(103.0)*	LAGEOS (C)
	0.76	322.9	0.24	192.7	STARLETTE (B)
M_2	3.26	320.93	0.93	127.41	GEM-T1
	3.45	319.	(1.01)*	(124.7)*	LAGEOS (C)
	2.57	319.2	1.70	118.5	STARLETTE (B)
	3.5	338.	1.03	79.	STARLETTE (E)
	3.1	333.	1.03	78.	STARLETTE+GEOS 3 (D)
	3.4	325.	1.0	124.	OSCAR, STARLETTE, GEOS 3 (F)
	3.2	331.	0.9	113.	GEOS 3+OSCAR (G)
2.9	332.	1.0	115.	GEOS 3 (H)	
S_2^{**}	0.80	301.93	0.41	86.53	GEM-T1
	0.77	302.	(0.21)*	(141.8)*	LAGEOS (C)
	0.78	32.4	0.42	94.8	STARLETTE (B)
K_2	0.31	302.14	0.19	75.96	GEM-T1
	0.16	238.	(0.11)*	(103.5)*	LAGEOS (C)
	0.83	23.4	0.53	96.0	STARLETTE (B)

**includes atmospheric tide

* held unadjusted at Schwiderski value

(B) Williamson and Marsh, 1985
(C) Christodoulidis et al., 1985
(D) Cazenave and Daillet, 1981
(E) Cazenave and Daillet, 1981

(F) Felsentreger et al., 1979
(G) Goad and Douglas, 1978A
(H) Goad and Douglas, 1978B

Table 9.

**VALUES FOR MODELED 2ND DEGREE TIDES
 CALCULATED FROM LINEAR
 ADMITTANCES**

<u>TIDE (f)</u>	$C_{2m,f}^+$	$\epsilon_{2m,f}^+$
	<u>AMPLITUDE (cm)</u>	<u>PHASE (deg)</u>
<u>LONG PERIOD (m = 0)</u>		
058.554	0.03	231.63
075.565	0.35	261.15
<u>DIURNAL (m = 1)</u>		
135.655 Q_1	0.53	313.70
145.545 O_{1f}	0.47	313.85
155.455 M_{1f}	0.06	314.03
155.655 M_1	0.17	314.04
162.556 π_1	0.05	314.22
164.556 S_1	0.02	314.26
165.545 K_{1f}	0.05	314.28
165.565 K_{1s}	0.36	314.28
166.554 Y_1	0.02	314.30
167.555 Φ_1	0.04	314.32
175.455 J_1	0.13	314.60
185.555 OO_1	0.06	315.08
<u>SEMI-DIURNAL (m = 2)</u>		
255.545 M_{2s}	0.11	316.82
265.455 L_2	0.07	315.86
271.557	0.002	314.93
274.554 R_2	0.01	314.57
285.455	0.01	312.22
295.555	0.002	308.07

Table 10

SECULAR CHANGES IN THE ECLIPTIC KEPLER
ELEMENTS OF THE MOON AND THE SUN
DUE TO TIDES

$\frac{da_{\oplus}}{dt}$	3.73 ± 0.09	m cy^{-1}
$\frac{de_{\oplus}}{dt}$	$(1.83 \pm 1.10) \times 10^{-11}$	yr^{-1}
$\frac{di_{\oplus}}{dt}$	$(-6.65 \pm 0.53) \times 10^{-10}$	deg yr^{-1}
$\frac{da_{\odot}}$	$(1.43 \pm 0.25) \times 10^{-4}$	m cy^{-1}
$\frac{de_{\odot}}{dt}$	$(1.3 \pm 9.4) \times 10^{-19}$	yr^{-1}
$\frac{di_{\odot}}{dt}$	$(-5 \pm 51) \times 10^{-17}$	deg yr^{-1}

Table 11

**SECULAR CHANGE IN THE MEAN MOTION OF THE
 MOON (\dot{n} , in ARCSEC/CY²) AND IN THE
 ROTATIONAL VELOCITY OF THE EARTH
 ($\dot{\Omega}$, in 10⁻²² RAD/SEC²) DUE TO TIDES**

<u>TIDES</u>	\dot{n}_e	$\sigma_{\dot{n}_e}$	$\dot{\Omega}$	$\sigma_{\dot{\Omega}}$
1. LONG PERIOD TIDES				
056.554 S _a	0.00	0.00	0.00	0.00
057.555 S _{sa}	-0.00	0.00	0.04	0.03
058.554	-0.00	0.00	-0.00	0.00
065.455 M _m	-0.03	0.31	-0.00	0.12
075.555 M _f	-0.56	0.18	-0.12	0.07
075.565	-0.10	0.06	-0.01	0.02
TOTAL LP-TIDES	-0.69	±0.36	-0.17	±0.14
2. DIURNAL TIDES				
135.655 Q ₁	-0.18	0.04	-0.03	0.01
145.545 O _{1f}	-0.10	0.02	-0.01	0.01
145.555 O ₁	-2.92	0.25	-0.65	0.07
155.455 M _{1f}	0.00	0.00	0.00	0.00
155.655 M ₁	0.01	0.00	0.00	0.00
162.556 π ₁	-0.00	0.00	-0.00	0.00
163.555 P ₁	-0.00	0.00	-0.12	0.10
164.556 S ₁	0.00	0.00	0.00	0.00
165.545 K _{1f}	-----	-----	-0.00	0.00
165.555 K _{1 moon}	-----	-----	-----	-----
165.565 K _{1 sun}	-----	-----	-----	-----
165.565 K _{1s}	-----	-----	0.01	0.00
166.554 Ψ _{1s}	0.00	0.00	0.00	0.00
167.555 Φ ₁	0.00	0.00	0.00	0.00
175.455 J ₁	0.01	0.00	0.00	0.00
185.555 00 ₁	-0.00	0.00	-0.00	0.00
TOTAL D-TIDES	-3.18	±0.25	-0.80	±0.12

<u>TIDES</u>	\dot{n}_ζ	$\sigma_{\dot{n}_\zeta}$	$\dot{\Omega}$	$\sigma_{\dot{\Omega}}$
3. SEMI-DIURNAL TIDES				
245.655 N ₂	-1.43	0.16	-0.21	0.04
255.545 M _{2S}	0.02	0.01	0.00	0.00
255.555 M ₂	-20.00	0.40	-4.45	0.09
265.455 L ₂	0.01	0.00	0.00	0.00
271.557	-0.00	0.00	-0.00	0.00
272.556 T ₂	-0.00	0.00	-0.00	0.05
273.555 S ₂	-0.00	0.00	-0.35	0.04
274.554 R ₂	0.00	0.00	0.00	0.00
275.555 K ₂ moon	-----	-----	-----	-----
275.555 K ₂ sun	-----	-----	-----	-----
285.455	-0.00	0.00	-0.00	0.00
295.555	<u>0.00</u>	<u>0.00</u>	<u>0.00</u>	<u>0.00</u>
TOTAL SD-TIDES	-21.40	±0.43	-5.01	±0.12

Table 12.

SUMMARY OF THE SECULAR TIDAL ACCELERATION OF THE EARTH $\dot{\Omega}$ AND THE ACCELERATION OF THE MOON \dot{n} FROM THE GEM-T1 OCEAN TIDAL MODEL

<u>$\dot{\Omega}$ (10^{-22} rad/sec⁻²)</u>	<u>\dot{n} (arcsec cy⁻²)</u>
$\dot{\Omega}_{T,LP}$ -0.17 ± 0.14	$\dot{n}_{T,LP}$ -0.69 ± 0.36
$\dot{\Omega}_{T,D}$ -0.80 ± 0.12	$\dot{n}_{T,D}$ -3.18 ± 0.25
$\dot{\Omega}_{T,SD}$ -5.01 ± 0.12	$\dot{n}_{T,SD}$ -21.40 ± 0.43
_____	_____
$\dot{\Omega}_T$ -5.98 ± 0.22	\dot{n}_T -25.27 ± 0.61
$\dot{\Omega}_{NT}$ $+1.29 \pm 0.28$	-----
_____	_____
$\dot{\Omega}$ -4.69 ± 0.36	\dot{n} -25.27 ± 0.61

BACKGROUND TIDES MODEL DEVELOPMENT

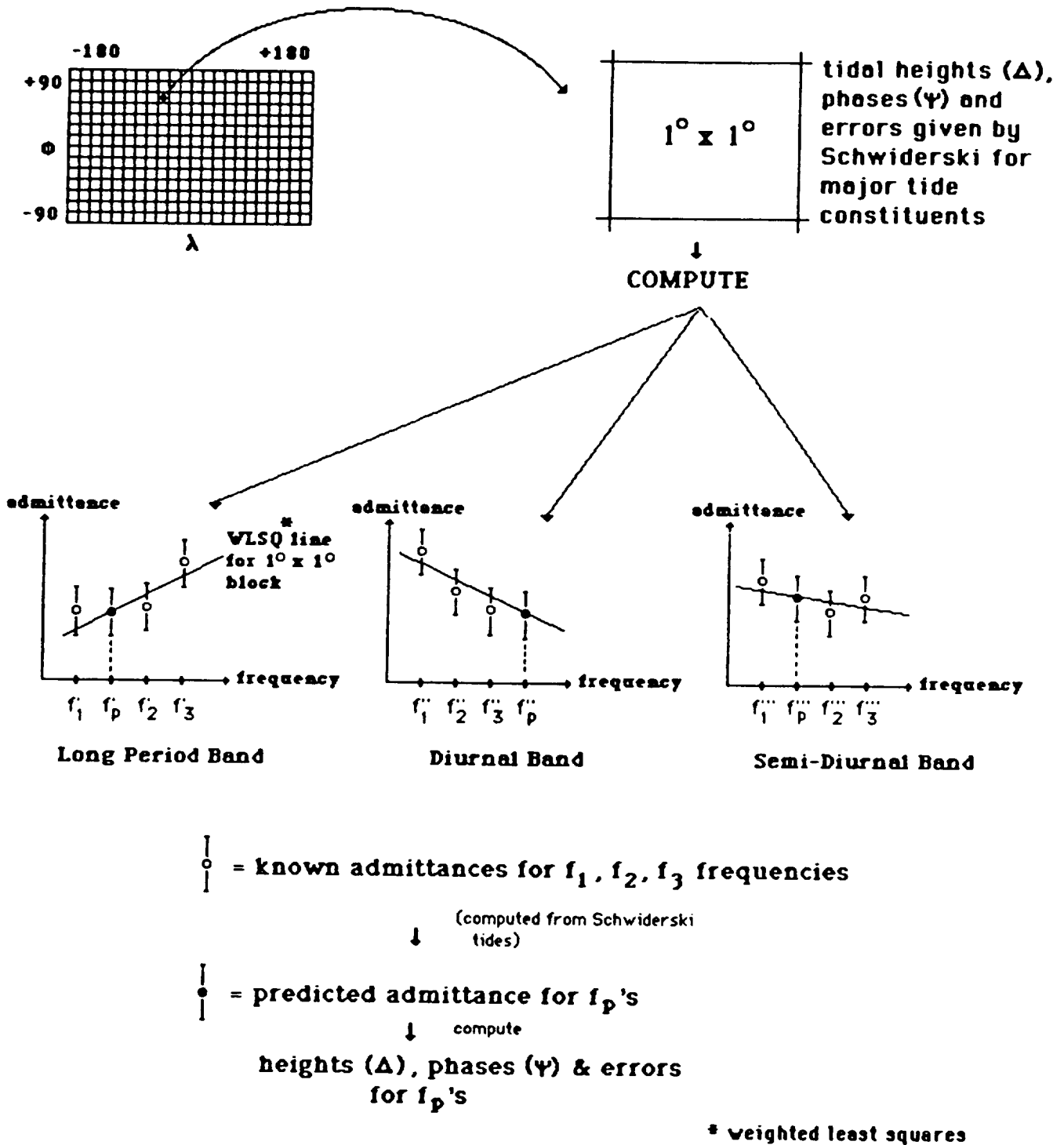


FIGURE 1

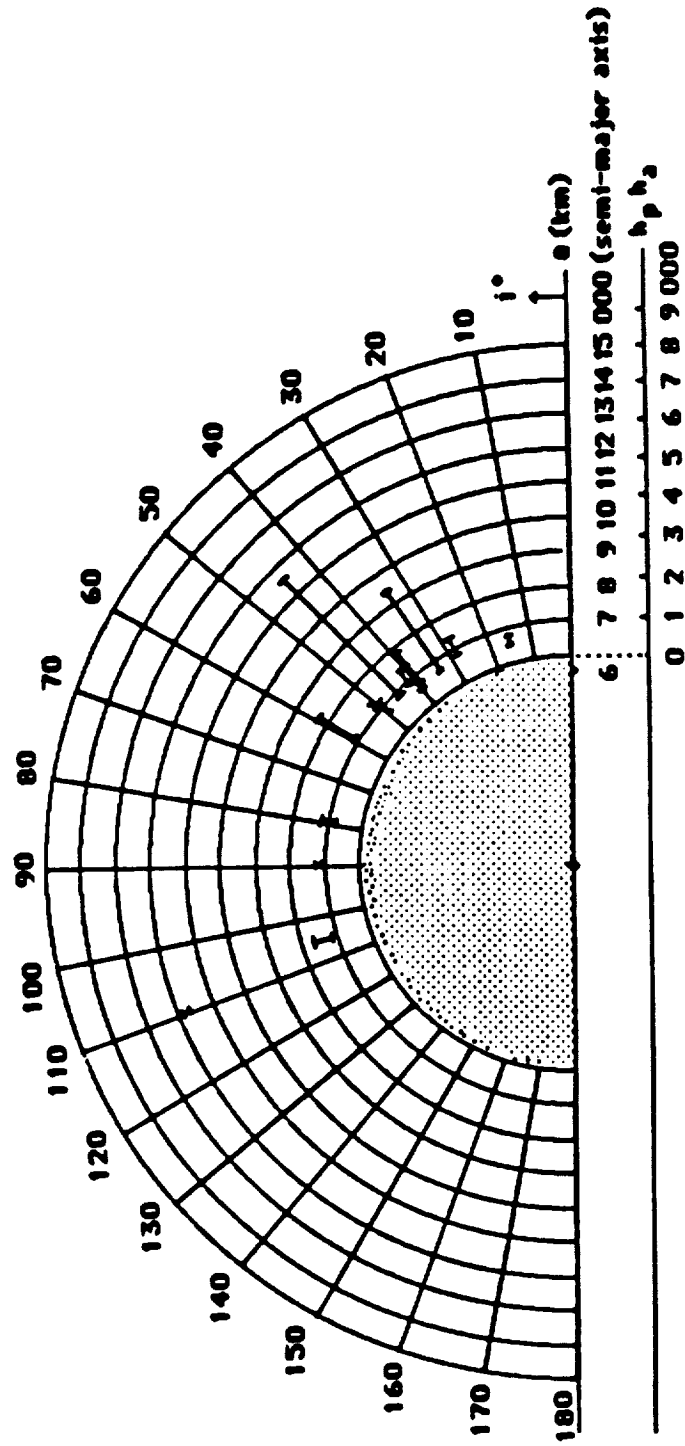


FIGURE 2. ORBITAL CHARACTERISTICS OF THE GEM-T1 SATELLITES

**TIDAL
PERTURBATIONS
ON SATELLITE INCLINATION**

STARLETTE

LAGEOS

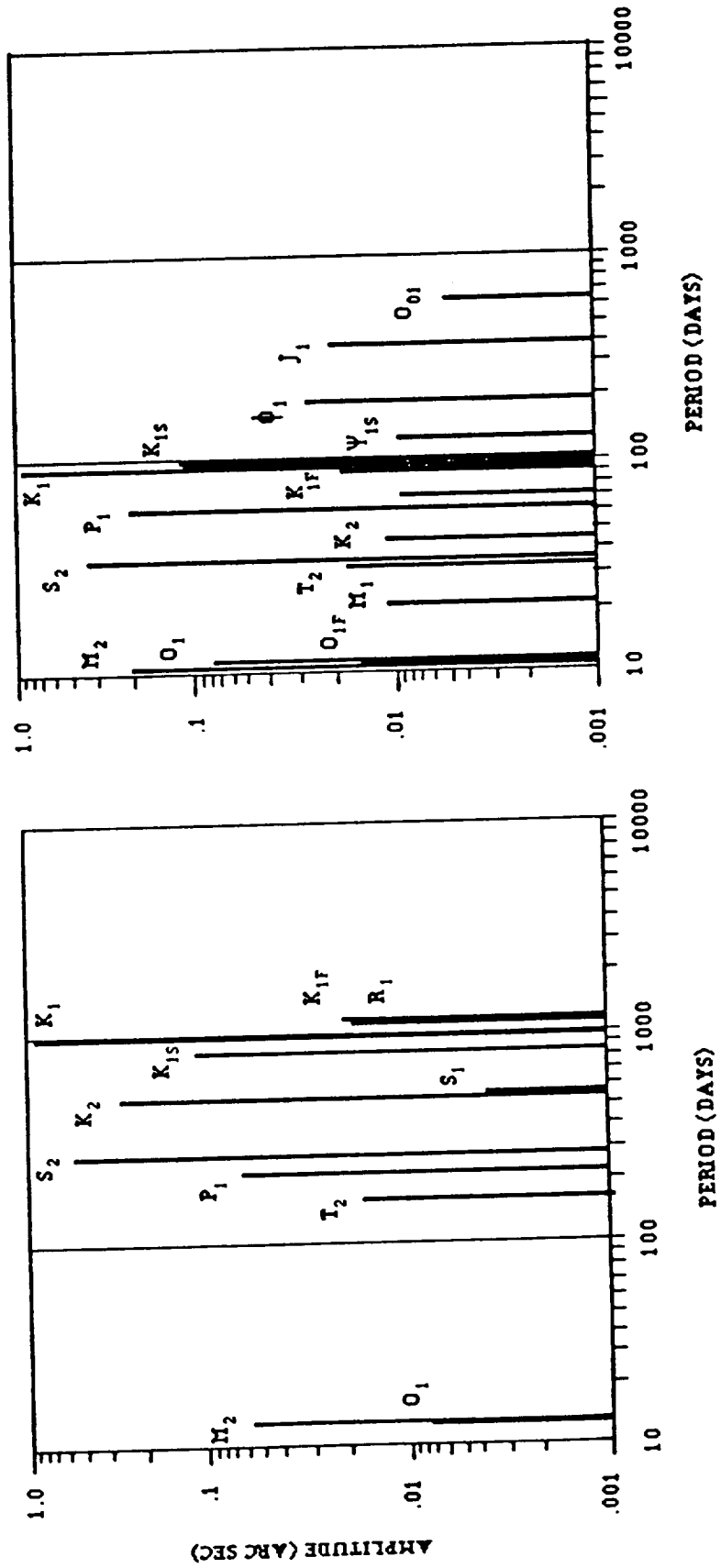


Figure 3.1

TIDAL
PERTURBATIONS
IN SATELLITE NODE

LAGEOS

STARLETTE

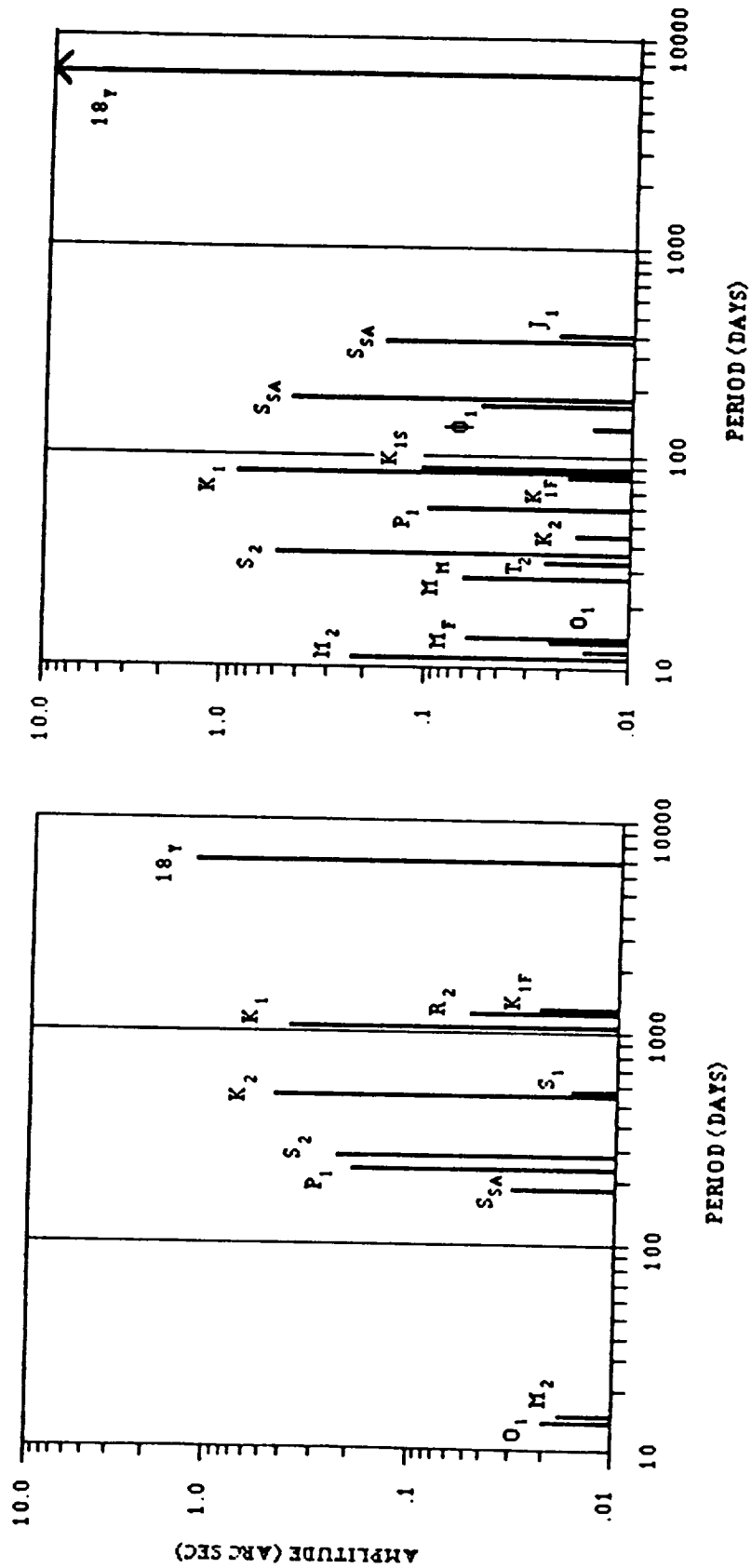


Figure 3.2

**PERIODS (DAYS) OF PRINCIPAL LONG PERIOD
SATELLITE PERTURBATIONS
DUE TO SOLID EARTH AND OCEAN TIDES
FOR 12 MAJOR TIDE CONSTITUENTS**

SATELLITE	056.5545	057.5555	065.4555	075.5555	145.5555	163.5555	165.5555	245.6555	255.5555	272.5565	273.5555	275.5555
	S_0	S_{20}	M_m	M_f	O_1	P_1	K_1	N_2	M_2	T_2	S_2	K_2
LAGEOS	365	183	27.6	13.7	13.8	221	1050	9.20	14.0	159	280	524
STARLETTE	365	183	27.6	13.7	11.9	60.8	91.0	7.61	10.5	33.1	36.4	45.5
GEOS-1	365	183	27.6	13.7	12.6	85.4	160	8.20	11.7	48.3	55.7	80.2
GEOS-2	365	183	27.6	13.7	14.4	629	257	9.83	15.3	2250	436	129
GEOS-3	365	183	27.6	13.7	15.2	482	132	10.6	17.2	145	104	66.2
BE-B	365	183	27.6	13.7	13.1	118	332	8.66	12.6	70.2	87.0	166
BE-C	365	183	27.6	13.7	11.8	57.9	84.8	7.51	10.3	31.5	34.4	42.4
SEASAT	365	183	27.6	13.7	14.8	7130	178	10.2	16.1	331	174	89.0
TELSTAR-1	365	183	27.6	13.7	12.8	93.9	193	8.34	12.0	53.9	63.2	96.7
ANNA	365	183	27.6	13.7	12.0	64.4	99.4	7.71	10.7	35.3	39.1	49.7
OSCAR	365	183	27.6	13.7	13.6	180	11700	9.12	13.6	119	177	5830

Figure 4

Mathematical Formulation of the Earth and Ocean Tidal Potentials

The purpose of this appendix is to provide the mathematical formulation of the solid earth and ocean tidal potentials appropriate to the use of osculating ephemerides. The relationship between the Kaula type indices and the equivalent Doodson numbering scheme is provided. Additionally, the linear orbit perturbations for the Kepler elements are given.

The formulation of the solid earth and ocean tidal potentials for use in Cowell type programs implies that the satellite accelerations are computed as the gradient of the potential:

$$\left. \begin{aligned} \Gamma_r(\Phi, \lambda, r) &= \frac{\partial U}{\partial r} \\ \Gamma_\Phi(\Phi, \lambda, r) &= \frac{1}{r} \frac{\partial U}{\partial \Phi} \\ \Gamma_\lambda(\Phi, \lambda, r) &= \frac{1}{r \cos \Phi} \frac{\partial U}{\partial \lambda} \end{aligned} \right\} \quad (1.1)$$

In our software, GEODYN, the accelerations are evaluated in the inertial system aligned with the instantaneous earth-fixed system. These accelerations are then rotated to the inertial system of integration via transformations accounting for precession, nutation, polar motion and earth rotation.

These tidal potentials are formulated in terms of the ecliptic elements of the disturbing bodies and the equatorial elements of the satellite. The development we followed is quite similar to Goad (1977), wherein the surface harmonics due to the disturbing body are rotated from the equatorial to the ecliptic system. This formulation thus can use the planetary ephemerides (currently DE-200) directly, and the tidal perturbations are computed with the identical precise ephemeris used for other perturbations. Using this form means that there are no terms which are dependant on

both the sun and moon: these interaction effects are automatically generated by the numerical intergration process. It should also be noted that the distinction between mean and osculating is not currently significant (R. J. Eanes, 1981, private communication).

The Expressions Describing The Solid Earth And Ocean Tide Potentials

The following initial definitions are required:

ϕ, λ, r are the latitude, east longitude, and radial distance of the point of evaluation,

Θ_g is the Greenwich sidereal hour angle,

$P_{pq}(\cos \psi)$ are the associated Legendre functions

$a^*, e^*, i^*, \Omega^*, \omega^*, M^*$ are the Keplerian elements of the disturbing body referred to the ecliptic,

$a_m, e_m, i_m, \Omega_m, \omega_m, M_m$ are the Keplerian elements of the moon referred to the ecliptic,

$a_s, e_s, i_s, \Omega_s, \omega_s, M_s$ are the Keplerian elements of the sun referred to the ecliptic,

μ_m is the gravitational constant times the mass of the moon

μ_s is the gravitational constant times the mass of the sun

μ is the gravitational constant times the mass of the earth

R is the average radius of the earth

G_D	is the equivalent of the Doodson constant,
\sum_f	indicates summation over all tide constituents (f's) in the expression of the tide generating potential
\bar{A}_f	is the equivalent of the Doodson coefficient,
$k_{2,f}$	is the second degree love number and $\delta_{2,f}$ is its phase,
k'_ρ	are the load deformation coefficients,
ρ_0	is the average density of the oceanic water,
$C_{\ell,q,\pm}^\pm, \epsilon_{\ell,q,\pm}^\pm$	are the amplitude and phase in the spherical harmonic expansion of the ocean tides specified by ℓ, q, \pm , and the tide constituent f.

It can be shown that, in a system where the disturbing bodies (sun and moon) are referred to the ecliptic whereas the perturbed body is referred to the equator, the second degree tide potential is given by:

$$V(\Phi, \lambda, r) = \sum_f k_{2,f} \bar{A}_f G_D \frac{3-m}{3} \left(\frac{R}{r}\right)^3 P_{2m}(\sin \Phi) \cos \alpha_f^{SE} \quad \dots(1.2)$$

for the solid earth, and by:

$$U(\Phi, \lambda, r) = \sum_f \sum_{\ell,q,\pm} 4\pi G R \rho_0 \left(\frac{1+k'_\ell}{2\ell+1}\right) C_{\ell,q,\pm}^\pm \left(\frac{R}{r}\right)^{\ell+1} P_{\ell q}(\sin \Phi) \cos \alpha_{\ell,q,\pm}^\pm \quad \dots(1.3)$$

for the oceans, where the angular arguments are respectively:

$$\alpha_f^{SE} = (\bar{\tau}) \left[(2-2h)\omega^* + (2-2h+j)M^* + k\Omega^* \right] + m\Theta_g + m\lambda + \pi - m\pi/2 + \delta_{2,f} \quad \dots(1.4)$$

and

$$\alpha_{\lambda q, f}^{\pm} = (\mp) \left[(2-2h) \omega^* + (2-2h+j) M^* + k \Omega^* \right] + m \Theta_g \pm q \lambda + \pi - m \pi / 2 + \xi_{\lambda q, f}^{\pm} \quad \dots(1.5)$$

Note that there is a difference between \pm which belongs to the ocean tide expansion and (\pm) which is part of the definition of the tidal constituent f . The tidal constituent f corresponds to specification of $m, k, h, j, (\pm)$, and $*$. The equivalent of Doodson's constant is given by

$$G_D = \frac{3}{4} \frac{\mu_m R^2}{a_m^3} \quad \dots(1.6)$$

The equivalent of the Doodson coefficient is given by

$$\left. \begin{array}{l} \text{moon} \\ \text{sun} \end{array} \right| \bar{A}_f = \left\{ \frac{1}{\frac{\mu_s}{\mu_m} \left(\frac{a_m}{a_s} \right)^3} \right\} (-1)^d \left(\frac{4}{3-m} \right) \frac{(2-\delta_{om})}{(2+m)!} \bar{\Psi}_{2mk}^{(\pm)} F_{2kh}^{(i^*)} G_{2hj}(e^*) \quad \dots(1.7)$$

where

δ_{om} is the Kronecker delta

$$d = \delta_{ok} + \frac{1}{2} [-k (\pm) k] \quad \dots(1.8)$$

$$\bar{\Psi}_{2mk}^{(\pm)} = \left(1 - \frac{1}{2} \delta_{ok} \right) T_{2mk}^{(\pm)} \left\{ \begin{array}{l} 1 \\ \frac{(2-k)!}{(2+k)!} \end{array} \right\}^{(-)} \quad \dots(1.9)$$

$$T_{2mk}^{(\pm)} = (\cos \tau)^{m(\pm)k} (\sin \tau)^{(\pm)k-m} F_{2mk}^{(\pm)} (\cos^2 \tau) \quad \dots(1.10)$$

$$F_{2mk}^{(\pm)}(x) = \frac{d^{2(\pm)k}}{d x^{2(\pm)k}} \left[x^{2-m} (x-1)^{2+m} \right] \quad \dots(1.11)$$

$\tau = \frac{\xi}{2}$ and ξ is the obliquity of the ecliptic.

The inclination function $F_{2kh}(i^*)$ and eccentricity function $G_{2hj}(e^*)$ can be found in Kaula (1966, pp. 34-39).

The formulation of the potential in (1.2) and (1.3) is compatible with Doodson's development (Doodson, 1921). Doodson, however, elected to adopt Brown's lunar theory for the description of the position of the disturbing bodies, and thus his formulation is in terms of the mean elements of the sun and moon. In the present development, osculating elements are used.

The Relationship To Doodson Argument Numbering

It is often convenient to express the angular arguments in the same form as the Doodson solution. This requires the following osculating angular variables which correspond to Doodson's mean variables:

ζ = local osculating lunar hour angle, measured from lower transit of the moon past the local meridian:

$$\zeta = \alpha - s - \pi \quad \dots(1.12)$$

where α is the right ascension of the point of evaluation and s is the moon's osculating longitude given by

$$s = \Omega_m + \omega_m + M_m \quad \dots(1.13)$$

ρ = moon's osculating longitude of perigee

$$\rho = \Omega_m + \omega_m \quad \dots(1.14)$$

N' = the negative osculating longitude of the moon's ascending node

$$N' = -\Omega_m \quad \dots(1.15)$$

h = the sun's osculating longitude

$$h = \Omega_s + \omega_s + M_s \quad \dots(1.16)$$

ρ_1 = the osculating longitude of the sun's perigee

$$\rho_1 = \Omega_s + \omega_s, \text{ and} \quad \dots(1.17)$$

N'_1 = the negative osculating longitude of the sun's ascending node.

$$N'_1 = -\Omega_s \quad \dots(1.18)$$

The angular argument of the tidal potential used by Doodson, allowing for the use of osculating variables, is:

$$A_p = \beta_1 \zeta + \beta_2 s + \beta_3 h + \beta_4 p + \beta_5 N' + \beta_6 p_1 + \beta_7 N'_1 \quad \dots(1.19)$$

Where β_i 's are integers which are typically in the range of -4 to 4. As β_1 is always positive, the angular argument was expressed by Doodson as an "argument number":

$$\beta_1 (\beta_2 + 5) (\beta_3 + 5) \cdot (\beta_4 + 5) (\beta_5 + 5) (\beta_6 + 5) (\beta_7 + 5) \quad \dots(1.20)$$

Note that β_7 is not present in Doodson's development because the mean longitude of the sun's ascending node is by definition zero on the ecliptic.

Using (1.19) and (1.12), the angular argument takes the form

$$A_p = \beta_1 \alpha + (\beta_2 - \beta_1) s + \beta_3 h + \beta_4 p + \beta_5 N' + \beta_6 p_1 + \beta_7 N'_1 - \beta_1 \pi \quad \dots(1.21)$$

Omission of the phase $\delta_{2,f}$ in equation (1.4) produces the angular argument of the tide generating potential which is equivalent to that expressed by equation (1.21) except for a possible offset. Allowing for the following definitions of the astronomical longitudes of the disturbing bodies

$$\begin{aligned} L^* &= \omega^* + M^* + \Omega^* \\ P^* &= \omega^* + \Omega^* \end{aligned} \quad \dots(1.22)$$

the angular argument in (1.4) takes the form

$$\alpha_f^{SE} - \delta_{2,f} = m\alpha + \pi - m \frac{\pi}{2} (\mp) \left[(2-2h+j) L^* - jP^* - (2-2h-k) \Omega^* \right] \quad \dots(1.23)$$

Note that L^* is either s or h , P^* is either p or p_1 , and Ω^* is either $-N'$ or $-N'_1$. Also, the entire argument is either for the moon or for the sun, as mixed terms are not present in this formulation. (Doodson has a small number of mixed terms which are present due to his choice of independent variables.)

By equating the coefficients of the independent variables in (1.23) and (1.21), the following correspondences are obtained:

a) Lunar Case

$$\begin{aligned}
 \beta_1 &= m & \beta_5 &= (\pm)(2-2h-k) & (1.24) \\
 \beta_2 - \beta_1 &= (\mp)(2-2h+j) & \beta_6 &= 0 \\
 \beta_3 &= 0 & \beta_7 &= 0 \\
 \beta_4 &= (\pm)j
 \end{aligned}$$

b) Solar Case

$$\begin{aligned}
 \beta_1 &= m & \beta_5 &= 0 & (1.25) \\
 \beta_2 &= \beta_1 = m & \beta_6 &= (\pm)j \\
 \beta_3 &= (\mp)(2-2h+j) & \beta_7 &= (\pm)(2-2h-k) \\
 \beta_4 &= 0
 \end{aligned}$$

The inverse correspondences are:

a) Lunar Case

$$\text{Let } \bar{k} = \beta_1 - \beta_2 - \beta_4 + \beta_5 \quad (1.26)$$

For $\bar{k} \geq 0$:

$$\begin{aligned}
 m &= \beta_1 & j &= \beta_4 \\
 h &= (\beta_2 + \beta_4 - \beta_1 + 2)/2 & \text{sign} &= (+) \\
 k &= \bar{k}
 \end{aligned}$$

For $\bar{k} < 0$:

$$\begin{aligned}
 m &= \beta_1 & j &= -\beta_4 \\
 h &= (\beta_1 - \beta_2 - \beta_4 + 2)/2 & \text{sign} &= (-) \\
 k &= -\bar{k}
 \end{aligned}$$

b) Solar Case

$$\text{Let } \bar{k} = \beta_7 - \beta_6 - \beta_3 \quad (1.27)$$

For $\bar{k} \geq 0$:

$$\begin{aligned} m &= \beta_1 & j &= \beta_6 \\ n &= (\beta_3 + \beta_6 + 2)/2 & \text{sign} &= (+) \\ k &= \bar{k} \end{aligned}$$

For $\bar{k} < 0$:

$$\begin{aligned} m &= \beta_1 & j &= -\beta_6 \\ n &= (-\beta_3 - \beta_6 + 2)/2 & \text{sign} &= (-) \\ k &= -\bar{k} \end{aligned}$$

Note that when either k or m is zero, there is a twofold symmetry in that two different choices of indices generate the same frequencies. When both m and k are zero, a fourfold symmetry exists. This is so whether the Doodson notation or the Kaula type indices are used.

The Doodson coefficients indicated by (1.7) must be summed over the symmetric cases to compare with Doodson's tables; in these cases the values of the separate coefficients are identical. Additionally, when the angular argument is independent of the elements of the disturbing body ($h=1, j=0, k=0$), each disturbing body has a twofold symmetry and the coefficients must also be summed over the disturbing bodies (i.e., for the permanent tide, K_1 , and K_2).

ORIGINAL PAGE IS
OF POOR QUALITY

Perturbations In The Kepler Elements

The analytical formulations for the tidal perturbations of the Kepler elements of a satellite are derived below. As can be seen from inspection of equations (1.2), (1.3), (1.4) and (1.5), the solid earth potential is a special case of the ocean tide potential. Thus the following derivations are for the ocean potential, and the solid earth case will be derived therefrom.

Let

$$K_{\ell q, f}^{\pm} = \frac{4\pi G R^2 \rho_0}{\mu} \left(\frac{1+k_{\ell}'}{2\ell+1} \right) C_{\ell q, f}^{\pm} \quad \dots(1.28)$$

$$\sigma_{\ell q, f}^{\pm} = \alpha_{\ell q, f}^{\pm} \mp q \lambda, \text{ and} \quad \dots(1.29)$$

μ = the gravitational constant times the mass of the earth

The tide potential given in (1.2) for the oceans can then be rewritten as:

$$U_f(\phi, \lambda, r) = \sum_{\ell, q, \pm} K_{\ell q, f}^{\pm} \frac{\mu R^{\ell}}{r^{\ell+1}} P_{\ell q}(\sin \phi) \cos(\sigma_{\ell q, f}^{\pm} \pm q \lambda) \quad \dots(1.30)$$

Letting

$$A_{\ell q, f} = K_{\ell q, f}^+ \cos \sigma_{\ell q, f}^+ + K_{\ell q, f}^- \cos \sigma_{\ell q, f}^- \quad \dots(1.31)$$

$$B_{\ell q, f} = -K_{\ell q, f}^+ \sin \sigma_{\ell q, f}^+ + K_{\ell q, f}^- \sin \sigma_{\ell q, f}^-$$

a particular ℓ, q term of the potential can be written as

$$U_{\ell q, f} = \frac{\mu R^\ell}{r^{\ell+1}} P_{\ell q}(\sin \phi) \left[A_{\ell q, f} \cos q\lambda + B_{\ell q, f} \sin q\lambda \right] \quad \dots(1.32)$$

which is of the same form as the potential given by Kaula (1966, p. 31; eq. (3,53)). Carrying on in the same fashion as Kaula did, (1.30) takes the form (see *ibid.* eq. 3,70 & 3,71):

$$U_{\ell q, f} = \frac{\mu R^\ell}{a^{\ell+1}} \sum_{p=0}^{\ell} F_{\ell qp}(i) \sum_{s=-\infty}^{\infty} G_{\ell ps}(e) S_{\ell qps, f}(\omega, M, \Omega, \Theta_g) \quad \dots(1.33)$$

where $a, e, i, \omega, M, \Omega$ are the Kepler elements of the perturbed body, the functions $F_{\ell qp}$ and $G_{\ell ps}$ are given in Kaula (1966; pp. 34-38), and

$$S_{\ell qps, f}(\omega, M, \Omega, \Theta_g) = \begin{cases} A_{\ell q, f} & \ell-q \text{ even} \\ -B_{\ell q, f} & \ell-q \text{ odd} \end{cases} \cos x_{\ell qps} + \begin{cases} B_{\ell q, f} & \ell-q \text{ even} \\ A_{\ell q, f} & \ell-q \text{ odd} \end{cases} \sin x_{\ell qps} \quad \dots(1.34)$$

with

$$x_{\ell qps} = (\ell - 2p) \omega + (\ell - 2p + s) M + q (\Omega - \Theta_g) \quad \dots(1.35)$$

It can be easily shown that $S_{\ell qps, f}$ may also be written as:

$$S_{\ell qps, f}(\omega, M, \Omega, \Theta_g) = \sum_{\pm} K_{\ell q, f}^{\pm} \begin{cases} \cos & \ell-q \text{ even} \\ \sin & \ell-q \text{ odd} \end{cases} (x_{\ell qps} \pm \sigma_{\ell q, f}^{\pm}) \quad \dots(1.36)$$

The time rate of change of the argument

$$\dot{\gamma}_{\rho qps, f}^{\pm} = \dot{x}_{\rho qps} \pm \dot{\sigma}_{\rho q, f}^{\pm}$$

is dominated by the equatorial secular rates in ω , Ω , and M of the satellite, by the rotation of the earth represented by θ_g , and by the ecliptic secular rates of the disturbing body in ω^* , Ω^* , and M^* . Hence $\dot{\gamma}_{\rho qps, f}$ is approximately constant over the period associated with $S_{\rho qps, f}$. The linear perturbations in the orbit elements can be constructed (Kaula, 1966, pp. 37 - 41) for each term desired by analytically integrating the Lagrangian equations of motion for that term:

$$\Delta a_{\rho qps, f} = \mu R^{\rho} \frac{2 F_{\rho qp} G_{\rho ps} (\ell - 2\rho + s)}{n a^{\rho+2} \dot{\gamma}_{\rho qps, f}^{\pm}} S_{\rho qps, f} \quad (1.38)$$

$$\Delta e_{\rho qps, f} = \mu R^{\rho} \frac{F_{\rho qp} G_{\rho ps} (1-e^2)^{\frac{1}{2}} \left[(1-e^2)^{\frac{1}{2}} (\ell - 2\rho + s) - (\ell - 2\rho) \right]}{n a^{\rho+3} e \dot{\gamma}_{\rho qps, f}^{\pm}} S_{\rho qps, f} \quad (1.39)$$

$$\Delta i_{\rho qps, f} = \mu R^{\rho} \frac{F_{\rho qp} G_{\rho ps} \left[(\ell - 2\rho) \cos i - q \right]}{n a^{\rho+3} (1-e^2)^{\frac{1}{2}} \sin i \dot{\gamma}_{\rho qps, f}^{\pm}} S_{\rho qps, f} \quad (1.40)$$

$$\Delta \Omega_{\rho qps, f} = \mu R^{\rho} \frac{\left(\frac{\partial F_{\rho qp}}{\partial i} \right) G_{\rho ps} \bar{S}_{\rho qps, f}}{n a^{\rho+3} (1-e^2)^{\frac{1}{2}} \sin i \dot{\gamma}_{\rho qps, f}^{\pm}} + \delta \Omega \quad (1.41)$$

$$\Delta \omega_{\rho qps, f} = \mu R^{\rho} \frac{\left[(1-e^2)^{\frac{1}{2}} e^{-1} F_{\rho qp} \left(\frac{\partial G_{\rho ps}}{\partial e} \right) - \cot i (1-e^2)^{-\frac{1}{2}} \left(\frac{\partial F_{\rho qp}}{\partial i} \right) G_{\rho ps} \right]}{n a^{\rho+3} \dot{\gamma}_{\rho qps, f}^{\pm}} \bar{S}_{\rho qps, f} + \delta \omega \quad (1.42)$$

$$\Delta M_{\rho qps, f} = \mu R^{\rho} \frac{\left[-(1-e^2) e^{-1} \left(\frac{\partial G_{\rho ps}}{\partial e} \right) + 2(\ell+1) G_{\rho ps} - 3n G_{\rho ps} (\ell - 2\rho + s) \left(\dot{\gamma}_{\rho qps, f}^{\pm} \right)^{-1} \right]}{n a^{\rho+3} \dot{\gamma}_{\rho qps, f}^{\pm}} \quad (1.43)$$

$$\bullet F_{\rho qp} \bar{S}_{\rho qps, f} + \delta M$$

where n is the mean motion of perturbed body:

$$n = \sqrt{\frac{\mu}{a^3}}, \quad \dots(1.44)$$

$\bar{S}_{\rho qps,f}$ is the integral of $S_{\rho qps,f}$ with respect to its argument:

$$\bar{S}_{\rho qps,f} = \sum_{+} K_{\rho q,f}^{\pm} \begin{bmatrix} \sin \\ -\cos \end{bmatrix} \begin{matrix} \rho-q \text{ even} \\ \rho-q \text{ odd} \end{matrix} \gamma_{\rho qps,f}^{\pm} \quad \dots(1.45)$$

and $\delta\Omega$, $\delta\omega$, δM are the indirect effects due to the earth's oblateness. From Balmino (1974):

$$\begin{bmatrix} \delta\Omega \\ \delta\omega \\ \delta M \end{bmatrix} = 3nC_{20} \left(\frac{R}{a}\right)^2 \begin{bmatrix} \frac{1}{2(1-e^2)^2} \\ \frac{1}{(1-e^2)^2} \\ \frac{3}{4(1-e^2)^{3/2}} \end{bmatrix} \left\{ \frac{e}{(1-e^2)} \begin{bmatrix} 4 \cos i \\ 1-5 \cos^2 i \\ 1-3 \cos^2 i \end{bmatrix} E \right. \\ \left. + \begin{bmatrix} -\sin i \\ \frac{5}{4} \sin 2i \\ \sin 2i \end{bmatrix} I \right\} \quad \dots(1.46)$$

with the earth's second degree harmonic $C_{20} \approx -1.082628 \cdot 10^{-3}$ and

$$E = \int \Delta e_{\rho qps,f}(t) \quad \dots(1.47)$$

$$I = \int \Delta i_{\rho qps,f}(t)$$

Integrating the inclination, we get

$$I = \mu R^{\rho} \frac{F_{\rho qp} G_{\rho ps} [(\rho-2p) \cos i - q]}{na^{\rho+3}(1-e^2)^{\frac{\rho}{2}} \sin i (\dot{\gamma}_{\rho qps,f}^{\pm})^2} \bar{S}_{\rho qps,f} \quad \dots(1.48)$$

and for the eccentricity

$$E = \mu R^{\lambda} \frac{F_{\lambda qp} G_{\lambda ps} (1-e^2)^{\frac{1}{2}} [(1-e^2)^{\frac{1}{2}} (\lambda - 2p + s) - (\lambda - 2p)]}{na^{\lambda+3} e (\dot{\gamma}_{\lambda qps, f}^{\pm})^2} \bar{S}_{\lambda qps, f} \quad \dots(1.49)$$

Substituting (1.48) and (1.49) to (1.46) and by letting

$$S_{\lambda qps, f} = \frac{4\pi GR^2 \rho_0}{\mu} \left(\frac{1+K_{\lambda}}{2\lambda+1} \right) Q_{\lambda qps, f} \quad \dots(1.50)$$

and

$$\bar{S}_{\lambda qps, f} = \frac{4\pi GR^2 \rho_0}{\mu} \left(\frac{1+K_{\lambda}}{2\lambda+1} \right) \bar{Q}_{\lambda qps, f} \quad \dots(1.51)$$

where

$$Q_{\lambda qps, f} = \sum_{\pm} C_{\lambda q, f}^{\pm} \begin{bmatrix} \cos \\ \sin \end{bmatrix}^{\lambda-q \text{ even}} \gamma_{\lambda qps, f}^{\pm} \quad \dots(1.52)$$

$$\bar{Q}_{\lambda qps, f} = \sum_{\pm} C_{\lambda q, f}^{\pm} \begin{bmatrix} \sin \\ -\cos \end{bmatrix}^{\lambda-q \text{ even}} \gamma_{\lambda qps, f}^{\pm} \quad \dots(1.53)$$

we have

$$\delta\Omega = \frac{6\pi G \rho_0 C_{20}}{(1-e^2)^{\frac{5}{2}} a} \left(\frac{R}{a} \right)^{\lambda+4} \left(\frac{1+K_{\lambda}}{2\lambda+1} \right) \frac{F_{\lambda qp} G_{\lambda ps}}{(\dot{\gamma}_{\lambda qps, f}^{\pm})^2} \bar{Q}_{\lambda qps, f} \\ \cdot \left[q + 4 \cos i (1-e^2)^{\frac{1}{2}} (\lambda - 2p + s) - 5 \cos i (\lambda - 2p) \right] \quad \dots(1.54)$$

$$\delta\omega = \frac{6\pi G \rho_0 C_{20}}{(1-e^2)^{\frac{5}{2}} a} \left(\frac{R}{a} \right)^{\lambda+4} \left(\frac{1+K_{\lambda}}{2\lambda+1} \right) \frac{F_{\lambda qp} G_{\lambda ps}}{(\dot{\gamma}_{\lambda qps, f}^{\pm})^2} \bar{Q}_{\lambda qps, f} \\ \cdot \left[15 \cos^2 i (\lambda - 2p) - 5q \cos i + 2(1-5 \cos^2 i)(1-e^2)^{\frac{1}{2}} (\lambda - 2p + s) - 2(\lambda - 2p) \right] \quad \dots(1.55)$$

$$\delta M = \frac{9\pi G\rho_0 C_{20}}{(1-e^2)^2 a} \left(\frac{R}{a}\right)^{\ell+4} \left(\frac{1+K'_\ell}{2\ell+1}\right) \frac{F_{\ell qp} G_{\ell ps}}{\left(\dot{\gamma}_{\ell qps,f}^\pm\right)^2} \bar{Q}_{\ell qps,f}$$

$$\cdot \left[5 \cos^2 i (\ell-2p) - 2q \cos i - (\ell-2p) + (1-3 \cos^2 i) (1-e^2)^{\frac{1}{2}} (\ell-2p+s) \right] \dots (1.56)$$

From (1.38) through (1.56) we can write the final form of the perturbation in the Kepler elements due to the oceanic tidal potential:

$$\Delta a_{\ell qps,f} = \frac{8\pi G\rho_0}{n \dot{\gamma}_{\ell qps,f}^\pm} \left(\frac{R}{a}\right)^{\ell+2} \left(\frac{1+K'_\ell}{2\ell+1}\right) F_{\ell qp} G_{\ell ps} (\ell-2p+s) Q_{\ell qps,f} \dots (1.57)$$

$$\Delta e_{\ell qps,f} = \frac{4\pi G\rho_0 (1-e^2)^{\frac{1}{2}}}{na e \dot{\gamma}_{\ell qps,f}^\pm} \left(\frac{R}{a}\right)^{\ell+2} \left(\frac{1+K'_\ell}{2\ell+1}\right) F_{\ell qp} G_{\ell ps} \cdot \left[(1-e^2)^{\frac{1}{2}} (\ell-2p+s) - (\ell-2p) \right] Q_{\ell qps,f} \dots (1.58)$$

$$\Delta i_{\ell qps,f} = \frac{4\pi G\rho_0}{na (1-e^2)^{\frac{1}{2}} \sin i \dot{\gamma}_{\ell qps,f}^\pm} \left(\frac{R}{a}\right)^{\ell+2} \left(\frac{1+K'_\ell}{2\ell+1}\right) F_{\ell qp} G_{\ell ps} \left[(\ell-2p) \cos i - q \right] Q_{\ell qps,f} \dots (1.59)$$

$$\Delta \Omega_{\rho qps, f} = \frac{4\pi G \rho_0 G_{\rho ps} \bar{Q}_{\rho qps, f}}{na(1-e^2)^{1/2} \sin i \dot{\Upsilon}_{\rho qps, f}^{\pm}} \left(\frac{R}{a}\right)^{\rho+2} \left(\frac{1+k'_{\rho}}{2\rho+1}\right)$$

$$\cdot \left[\left(\frac{\partial F_{\rho qp}}{\partial i}\right) - \frac{3}{2} \frac{C_{20} n \sin i F_{\rho qp}}{(1-e^2)^2 \dot{\Upsilon}_{\rho qps, f}^{\pm}} \left(\frac{R}{a}\right)^2 (5 \cos i (\rho-2p) - 4 \cos i (1-e^2)^{1/2}) \right. \\ \left. \cdot (\rho-2p+s) - q \right] \quad \dots(1.60)$$

$$\Delta \omega_{\rho qps, f} = \frac{4\pi G \rho_0 \bar{Q}_{\rho qps, f}}{na(1-e^2)^{1/2} \dot{\Upsilon}_{\rho qps, f}^{\pm}} \left(\frac{R}{a}\right)^{\rho+2} \left(\frac{1+k'_{\rho}}{2\rho+1}\right)$$

$$\cdot \left[\frac{1-e^2}{e} \left(\frac{\partial G_{\rho ps}}{\partial e}\right) F_{\rho qp} - \cot i \left(\frac{\partial F_{\rho qp}}{\partial i}\right) G_{\rho ps} + \frac{15}{2} \frac{C_{20} n F_{\rho qp} G_{\rho ps}}{a^2 (1-e^2)^2 \dot{\Upsilon}_{\rho qps, f}^{\pm}} \left(\frac{R}{a}\right)^2 \right. \\ \left. \cdot \left[3 \cos^2 i (\rho-2p) - q \cos i + \frac{2}{5} (1-5 \cos^2 i) (1-e^2)^{1/2} (\rho-2p+s) - \frac{2}{5} (\rho-2p) \right] \right] \quad \dots(1.61)$$

$$\Delta M_{\rho qps, f} = \frac{4\pi G \rho_0 F_{\rho qp} \bar{Q}_{\rho qps, f}}{na \dot{\Upsilon}_{\rho qps, f}^{\pm}} \left(\frac{R}{a}\right)^{\rho+2} \left(\frac{1+k'_{\rho}}{2\rho+1}\right) \left[-\frac{1-e^2}{e} \left(\frac{\partial G_{\rho ps}}{\partial e}\right) \right. \\ \left. + 2(\rho+1) G_{\rho ps} - \frac{3n G_{\rho ps} (\rho-2p+s)}{\dot{\Upsilon}_{\rho qps, f}^{\pm}} + \frac{9}{4} \frac{C_{20} n G_{\rho ps}}{(1-e^2)^2 \dot{\Upsilon}_{\rho qps, f}^{\pm}} \left(\frac{R}{a}\right)^2 \left[5 \cos^2 i (\rho-2p) \right. \right. \\ \left. \left. - 2q \cos i - (\rho-2p) + (1-3 \cos^2 i) (1-e^2)^{1/2} (\rho-2p+s) \right] \right] \quad \dots(1.62)$$

Perturbation amplitudes given by (1.57)–(1.62) can also be expressed in the form of position perturbations in the radial (Δr), transverse (Δt), and normal (Δn) directions (Williamson and Douglas, 1972):

$$\Delta t = a(1 + \frac{1}{2}e^2)^{\frac{1}{2}} (\Delta M + \Delta \omega + \Delta \Omega \cos i + (\Delta e^2 + (e\Delta M)^2)^{\frac{1}{2}}) \quad (1.63)$$

$$\Delta r = \left\{ \Delta a^2 + \frac{1}{2} \left[(e\Delta a + a\Delta e)^2 + (ae\Delta M)^2 \right] \right\}^{\frac{1}{2}} \quad (1.64)$$

$$\Delta n = a(1 + \frac{1}{2}e^2)^{\frac{1}{2}} \left(\frac{1}{2} \Delta i^2 + \Delta \Omega^2 \sin^2 i \right)^{\frac{1}{2}} \quad (1.65)$$

and for the velocity perturbations:

$$\Delta V_t = \left\{ \left(\frac{\Delta a}{2a^{\frac{3}{2}}} \right)^2 + \frac{1}{2} \left[\left(\frac{\Delta e}{\sqrt{a}} - \frac{ae\Delta a}{2a^{\frac{3}{2}}} \right)^2 + \left(\frac{e}{\sqrt{a}} \Delta M \right)^2 \right] + \left[a(1 + \frac{1}{2}e^2)^{\frac{1}{2}} \cos i \frac{d\Omega}{dt} \right]^2 \right\}^{\frac{1}{2}} \quad (1.66)$$

$$\Delta V_r = \frac{\sqrt{2}}{2} \left[\left(\frac{\Delta e}{\sqrt{a}} - \frac{e\Delta a}{2a^{\frac{3}{2}}} \right)^2 + \left(\frac{e}{\sqrt{a}} \Delta M \right)^2 \right]^{\frac{1}{2}} \quad (1.67)$$

and,

$$\Delta V_n = a(1 + \frac{1}{2}e^2)^{\frac{1}{2}} \left\{ \frac{1}{2} \left[\left(\frac{di}{dt} \right)^2 + n^2 \Delta i^2 \right] + \left(\frac{d\Omega}{dt} \right)^2 \sin^2 i \right\}^{\frac{1}{2}} \quad (1.68)$$

For formulas (1.63) through (1.68), we note the perturbation amplitudes are the RSS values of the perturbations and that small eccentricity approximations have been extensively applied.

Formulas for the perturbations due to the solid earth tides can be obtained from (1.52)....(1.57) by making the following substitutions

<u>OCEAN TIDES</u>	<u>SOLID EARTH</u>	
Replace	With:	
$4\pi G\rho_0 R \left(\frac{1+k'_l}{2l+1} \right) C_{lq,f}^\pm$	$k_{2,f} \bar{A}_f G_D \left(\frac{3-m}{3} \right)$	
l	2	
q	m	
\pm	$+$	
$C_{lq,f}^\pm$	$\delta_{2,f}$...(1.69)

From formulas (1.57) through (1.62) one can derive principal long-period perturbations for ocean or solid earth tides when:

$$p = l/2, \quad s = 0, \quad + \text{ sign and } q = m$$

Then the angular argument becomes

$$\gamma_{lm}^{+} \delta_{2o,f} = (\bar{\tau}) \left[(2-2h)\omega^* + (2-2h+j)M^* + k\Omega^* \right] + m\Omega + \pi - m\frac{\pi}{2} + \Sigma_{lm,f}^+ \quad \dots(1.70)$$

with frequencies given by

$$\dot{\gamma}_{lm}^{+} \delta_{2o,f} = (\bar{\tau}) \left[(2-2h)\dot{\omega}^* + (2-2h+j)\dot{M}^* + k\dot{\Omega}^* \right] + m\dot{\Omega} \quad \dots(1.71)$$

It is apparent from (1.71) that the principal perturbations due to the solid earth and ocean tides have the same periods and therefore cannot be distinguished. The satellite senses the total tidal effect.

MATHEMATICAL FORMULATION OF THE SECULAR CHANGES IN THE LUNAR AND SOLAR ORBITS

Due to the anelastic behavior of the Earth's response and the dissipation of energy in the oceans, the earth's tidal bulge causes secular changes in the motion of the moon and the sun. The moon's orbit and the sun's apparent orbit can be treated in a way similar to that described in Appendix 1 and analytical perturbations in their orbital elements can be obtained from equations (1.57) through (1.62). It is evident, however, that secular perturbations will be generated only when the angular arguments given by equations (1.4) and (1.5) are independent of time. Necessary conditions for the cancellation of the angular elements of the sun and the moon are that the motions of both the disturbing and the perturbed bodies, which are the same in this case, be referred to the same plane. The mathematical formulation of the tidal potential given in Appendix 1, is in a system where the disturbing bodies are referred to the ecliptic whereas the perturbed body is referred to the equator. The formulation of the potential, where the ecliptic is the reference frame common to both bodies but the tide amplitude and phase are in the usual equatorial reference frame, is given herein. The formulation of the potential is developed for the case of the oceans only since the solid earth is a special case of this development.

From equation (1.5), we can write:

$$\alpha_{p,q,f}^{\pm} = \mathcal{J} \pm q\lambda \quad \dots(2.1)$$

where

$$\begin{aligned} \mathcal{J} = (\mp) \left[(2-2h) \omega^* + (2-2h+j) M^* + k\Omega^* \right] \\ + m\theta_g - \frac{m\pi}{2} + \pi + \varepsilon_{p,q,f}^{\pm} \end{aligned} \quad \dots(2.2)$$

Letting

$$\Lambda_{\rho q, f}^{\pm} = 4\pi GR\rho_0 \left(\frac{1+k'_\rho}{2\rho+1} \right) C_{\rho q, f}^{\pm} \quad \dots(2.3)$$

and noting that

$$\cos(\mathfrak{J}(\pm)q\lambda) = \cos(q\lambda(\pm)\mathfrak{J}) \quad \dots(2.4)$$

the potential given by (1.3) can be rewritten as:

$$U_{\rho q, f}^{\pm} = \Lambda_{\rho q, f}^{\pm} \left(\frac{R}{r} \right)^{\rho+1} P_{\rho q}(\sin \theta) \cos(q\lambda(\pm)\mathfrak{J}) \quad \dots(2.5)$$

which is the real part of the complex potential

$$U_{\rho q, f}^{\pm} = \Lambda_{\rho q, f}^{\pm} \left(\frac{R}{r} \right)^{\rho+1} P_{\rho q}(\sin \theta) e^{i(q\lambda(\pm)\mathfrak{J})} \quad \dots(2.6)$$

where

$$i = \sqrt{-1}$$

Substituting the right ascension (α) for the longitude (λ) in equation (2.6), gives

$$U_{\rho q, f}^{\pm} = \Lambda_{\rho q, f}^{\pm} e^{i(-q\theta_g(\pm)\mathfrak{J})} \left(\left(\frac{R}{r} \right)^{\rho+1} P_{\rho q}(\sin \theta) e^{iq\alpha} \right) \quad \dots(2.7)$$

Using the approach of Good (1977),

$$\begin{aligned} \left(\frac{R}{r} \right)^{\rho+1} P_{\rho q}(\sin \theta) e^{iq\alpha} &= \left(\frac{R}{r} \right)^{\rho+1} \frac{1}{(\rho-q)!} \sum_{v=0}^{\rho} \sum_{(\pm)} \Psi_{\rho q v}^{(\pm)} \\ &\quad \cdot P_{\rho v}(\sin \theta^*) e^{i\left[(\pm)v\alpha^* - (v-q)\pi/2 \right]} \end{aligned} \quad \dots(2.8)$$

where the starred elements refer to the ecliptic and the function $\Psi_{\rho q v}^{(\pm)}$ is given in equation (1.9) of Appendix 1. Substituting (2.8) to (2.7) gives

$$U_{\rho q, f}^{\pm} = \Lambda_{\rho q, f}^{\pm} \frac{1}{(\rho - q)!} \sum_{v=0}^{\rho} \sum_{(\pm)} e^{i(-q\theta_g(\pm) \mp + (q-v) \frac{\pi}{2})} \cdot \Psi_{\rho q v}^{(\pm)} \cdot \left\{ \left(\frac{R}{r} \right)^{\rho+1} P_{\rho v}(\sin \phi^*) e^{i((\pm) v \alpha^*)} \right\} \quad \dots(2.9)$$

From Kaula (1966):

$$\left(\frac{R}{r} \right)^{\rho+1} P_{\rho v}(\sin \phi^*) e^{i v \alpha^*} = \left(\frac{R}{a^*} \right)^{\rho+1} \sum_{p=0}^{\rho} \sum_{s=-\infty}^{\infty} F_{\rho v p}(i^*) G_{\rho p s}(e^*) e^{i \tau_{\rho v p s}^*} \quad \dots(2.10)$$

where

$$\tau_{\rho v p s}^* = (\rho - 2p)\omega^* + (\rho - 2p + s)M^* + v\Omega^* - \frac{\pi}{2} \text{ mod } (\rho - v, 2) \quad \dots(2.11)$$

and therefore (2.9) becomes

$$U_{\rho q, f}^{\pm} = \Lambda_{\rho q, f}^{\pm} \frac{1}{(\rho - q)!} \sum_{v, p, s} e^{i(-q\theta_g(\pm) \mp + (q-v) \frac{\pi}{2})} \left(\frac{R}{a^*} \right)^{\rho+1} \cdot F_{\rho v p}(i^*) G_{\rho p s}(e^*) \left\{ \Psi_{\rho q v}^+ e^{i \tau_{\rho v p s}^*} + \Psi_{\rho q v}^- e^{-i \tau_{\rho v p s}^*} \right\} \quad \dots(2.12)$$

or

$$U_{\rho q, f}^{\pm} = \Lambda_{\rho q, f}^{\pm} \frac{1}{(\rho - q)!} \sum_{v, p, s, (\pm)} \left(\frac{R}{a^*} \right)^{\rho+1} F_{\rho v p}(i^*) G_{\rho p s}(e^*) \cdot \Psi_{\rho q v}^{(\pm)} e^{i((\pm) \tau_{\rho v p s}^* - q\theta_g(\pm) \mp + (q-v) \frac{\pi}{2})} \quad \dots(2.13)$$

This is the desired form of the potential, with both the disturbing body and perturbations referred to the ecliptic. Note that the $\Lambda_{\rho q, f}^{\pm}$ still refers to the usual ocean tide coefficients

The angular argument in equation (2.13) is given by

$$\Gamma = \{\pm\} \tau_{\rho\nu\psi}^* - q\theta_g(\pm) \psi + (q-\nu) \frac{\pi}{2} \quad (2.14)$$

or, expanding,

$$\Gamma = \{\pm\} \left[(\ell - 2p)\omega^* + (\ell - 2p + s) M^* + \nu\Omega^* - \frac{\pi}{2} \bmod(\ell - \nu, 2) \right] - q\theta_g + (q-\nu) \frac{\pi}{2} \\ \pm \left[(\mp) \left((2-2h)\omega^* + (2-2h+j) M^* + k\Omega^* \right) + m\theta_g - \frac{m\pi}{2} + \pi + \epsilon_{\rho q, f}^{\pm} \right] \quad (2.15)$$

The conditions for secular effects are attained when the time-dependent angular variables in (2.15) drop out of the equation. These conditions are

$$\begin{aligned} 1) -q\theta_g \pm m\theta_g = 0; \quad m, q \geq 0 & \implies q = m, \pm \text{ is } + \\ 2) \{\pm\} \nu\Omega^* \pm (\mp) k\Omega^* = 0; \quad \nu, k \geq 0 & \implies \nu = k; \quad \{\pm\} = (\pm) \\ 3) \{\pm\} (\ell - 2p) \pm (\mp) (2 - 2h) = 0 & \implies \ell = 2, p = h \\ 4) \{\pm\} (\ell - 2p + s) \pm (\mp) (2 - 2h + j) = 0 & \implies s = j \end{aligned} \quad (2.16)$$

Note that when $m = 0$ or $k = 0$, both sign alternatives exist, and we have applied the selection rule appropriate to the general case. These degeneracies or symmetries are the same as those discussed in Appendix 1 for (1.24) through (1.27).

The only free variables for the secular effects are

$$(\pm), h, j, k, m$$

which are also the variables which define the Doodson argument in (1.23). This implies that each Doodson frequency has a secular effect on the orbit of the sun or the moon due to the + tides. Any secular effect from the - tides are strictly through the $m = 0$ or $k = 0$ degeneracies noted above, which, in the Doodson development, are incorporated into the Doodson coefficient amplitudes.

The constant phase angle Γ_{sec} associated with these secular effects is

$$\Gamma_{sec} = (\mp) \frac{\pi}{2} \bmod (2 - k, 2) - \frac{k\pi}{2} + \pi + \epsilon_{2m,f}^+ \quad (2.17)$$

which for

$$\left. \begin{array}{l} k = 0 \quad \implies \Gamma_{sec} = \pi + \epsilon_{2m,f}^+ \\ k = 1 \quad \left\{ \begin{array}{l} \text{for (+)} \implies \Gamma_{sec} = \epsilon_{2m,f}^+ \\ \text{for (-)} \implies \Gamma_{sec} = \pi + \epsilon_{2m,f}^+ \end{array} \right. \\ k = 2 \quad \implies \Gamma_{sec} = \epsilon_{2m,f}^+ \end{array} \right\} \quad (2.18)$$

The π merely indicates a sign change and therefore the Γ_{sec} is nothing other than measure of the phase lag $\epsilon_{2m,f}^+$ of the ocean tide potential.

We can also rewrite the amplitude of the potential in equation (2.13) as a function of the Doodson coefficient, \bar{A}_f , using equation (1.7) of Appendix 1.

$$U_{2m,f}^+ = \left\{ \frac{\mu_m}{\mu_s} \frac{1}{\left(\frac{a_s}{a_m}\right)^3} \right\}_{\text{sun}}^{\text{moon}} \left(\frac{R}{a^*}\right)^3 \bar{A}_f \wedge_{2m}^+ \frac{(-1)^d}{(2-d_{om})} \left(\frac{3-m}{4}\right) \frac{(2+m)!}{(2-m)!} e^{j\Gamma_{sec}} \quad (2.19)$$

The appropriate real form of the disturbing potential for the secular effects is the real part of the complex potential in (2.19) subject to the conditions of (2.15). Also, as equation (1.8) gives

$$d = \delta_{ok} + \frac{1}{2} [-k \{ \pm \} k]$$

it can easily be shown that for any k,

$$(-1)^d \cos \Gamma_{sec} = \cos \varepsilon_{2m,f}^+ \quad \dots(2.20)$$

Therefore the secular potential is expressed as

$$U_{2m,f}^+ = D_{2m,f}^+ \cos \varepsilon_{2m,f}^+ \quad \dots(2.21)$$

where

$$D_{2m,f}^+ = \left[\frac{\mu_m}{\mu_s} \left(\frac{a_s}{a_m} \right)^3 \right]_{sun}^{moon} \left(\frac{R}{a^*} \right)^3 \bar{A}_f \Lambda_{2m}^+ \frac{1}{(2 - \delta_{om})} \left(\frac{3-m}{4} \right) \frac{(2+m)!}{(2-m)!} \quad \dots(2.22)$$

Of particular interest are the secular changes in the semi-major axis, the eccentricity and the inclination of the orbits of the moon and sun. These secular changes describe the evolution of the orbits of the sun and the moon and furthermore define the secular deceleration in the rotation of the earth, through the balance of the angular momentum equation

Given a potential U, the secular rates in the Kepler elements of the sun and the moon can be computed using the Lagrange Planetary Equations from Kaula (1966, equation 3.38):

$$\begin{aligned} \frac{da^*}{dt} &= (\mp) \frac{2}{n^* a^*} (2-2h+j) D_{2m,f}^+ \sin \epsilon_{2m,f}^+ \\ \frac{de^*}{dt} &= (\mp) \frac{(1-e^{*2})^{\frac{1}{2}}}{n^* a^{*2} e^*} [(1-e^{*2})^{\frac{1}{2}} (2-2h+j) - (2-2h)] D_{2m,f}^+ \sin \epsilon_{2m,f}^+ \\ \frac{di^*}{dt} &= (\mp) \frac{[(2-2h) \cos i^* - k]}{n^* a^{*2} (1-e^{*2})^{\frac{1}{2}} \sin i^*} D_{2m,f}^+ \sin \epsilon_{2m,f}^+ \end{aligned} \quad \dots(2.23)$$

where n^* is derived from Kepler's law:

$$n^{*2} a^{*3} = \mu + \mu^*$$

When it is desirable to use the rate of change of the mean motion, $\frac{dn^*}{dt}$, in place of $\frac{da^*}{dt}$, the appropriate relationship is

$$\frac{dn^*}{dt} = \frac{-3}{2} \frac{n^*}{a^*} \frac{da^*}{dt}$$

The secular perturbations due to the solid tide are easily computed from equations (2.21) through (2.23) if the correspondences of (1.69) are applied.



Report Documentation Page

1. Report No. NASA TM-100677		2. Government Accession No.		3. Recipient's Catalog No.	
4. Title and Subtitle Observed Tidal Braking in the Earth/Moon/Sun System				5. Report Date June 1987	
				6. Performing Organization Code 621.0	
7. Author(s) D. C. Cristodoulidis, D. E. Smith, R. G. Williamson, and S. M. Klosko				8. Performing Organization Report No. 87B0395	
				10. Work Unit No.	
9. Performing Organization Name and Address Goddard Space Flight Center Greenbelt, Maryland 20771				11. Contract or Grant No.	
				13. Type of Report and Period Covered Technical Memorandum	
12. Sponsoring Agency Name and Address National Aeronautics and Space Administration Washington, D.C. 20546-0001				14. Sponsoring Agency Code	
15. Supplementary Notes Authors Williamson and Klosko are affiliated with EG&G, Washington Analytical Services Center, Inc., Lanham, Maryland, 20706. Author Cristodoulidis is now at JPL, Pasadena, California.					
16. Abstract The low degree and order terms in the spherical harmonic model of the tidal potential have been observed through the perturbations which are induced on near-earth satellite orbital motions. This recovery, which is the most complete dynamic model ever obtained, has been achieved through evaluating tracking observations on 17 different, mostly laser, satellites. A new GEM-T1 geopotential model was estimated simultaneously with the 66 adjusted tidal coefficients. The gravitational and tidal models were developed using the J2000 Reference System. The tidal recovery was made in the presence of extended oceanographic and the Wahr solid earth tidal models. The secular change in the moon's s_2 mean motion due to tidal dissipation is found to be -25.27 ± 0.61 arcsec cy^{-2} . Our estimate of the lunar acceleration agrees well with that observed from Lunar Laser Ranging techniques, which most recently found -24.9 ± 1.2 arcsec cy^{-2} (Newhall et al, 1986). The corresponding tidal braking of the earth's rotation is $-5.98 \pm .22 \times 10^{-22}$ rad sec^{-2} . If the non-tidal braking of the earth due to the observed secular change in the earth's second zonal harmonic (Yoder et al, 1983) is considered, modern satellite techniques yield a total value of the secular change in the earth's rotation rate of $-4.69 \pm 0.36 \times 10^{-22}$ rad sec^{-2} .					
17. Key Words (Suggested by Author(s)) Earth/Moon/Sun System Earth Braking Observed Tidal Braking Satellite Laser Ranging			18. Distribution Statement Unclassified-Unlimited Subject Category 42		
19. Security Classif. (of this report) Unclassified		20. Security Classif. (of this page) Unclassified		21. No. of pages	22. Price

