



# ED32B-07

## Satellite Level 3 & 4 Data Subsetting at NASA GES DISC

Paul Huwe<sup>1,2</sup>, Jian Su<sup>1,2</sup>, Carlee Loeser<sup>1,2</sup>, Dana Ostrenga<sup>1,2</sup>, Hualan Rui<sup>1,2</sup>, Bruce Vollmer<sup>1</sup>  
<sup>1</sup>NASA Goddard Space Flight Center, <sup>2</sup>ADNET Systems Inc.

Contact: [paul.huwe@nasa.gov](mailto:paul.huwe@nasa.gov)



# Data Levels

- EOSDIS Data Processing Level specifications
- Level 3: Variables mapped on uniform space-time grid scales, usually with some completeness and consistency.
- Level 4: Model output or results from analyses of lower-level data (e.g., variables derived from multiple measurements).



# What is Subsetting

- Subsetting refers to trimming a file's contents to user specifications
- Common subsettable file contents
  - Data variables
  - Spatial coverage
  - Temporal coverage/time steps
  - Additional dimensions (pressure / vertical levels, quality, clouds percentage, layers, etc.)



# Need For Subsetting

- Subsetting allows users to prune unwanted variables, spatial area, time slices, dimensions, etc.
  - Provides clarity & efficiency in file layout & contents
- Original L3/L4 data file sizes often large
  - GES DISC: MERRA 2 files can get up to 14GB in size
  - Difficult to download entire file (need for multiple files, bandwidth, connection stability, resources usage, etc).
  - Subsetting to user's specifications can greatly reduce file size



# Beyond Subsetting: Need For Regridding, & File Conversion

- Level 3 & 4 data Lat/Lon grid parameters are not standard across data products
  - Resolution & Alignment
  - Makes data comparison difficult
- Level 3 & 4 data products often in different data formats
  - NetCDF, HDF-EOS, HDF, GRIB, etc.
  - Complicates analysis efforts by requiring extra tools or specialized code



# Introducing L34RS

- L34RS (Level 3 & 4 Regridding Subsetter)
- On the fly service to subset and regrid Level 3 & 4 data with file conversion capabilities
- Presently supports MERRA 2, MERRA, GLDAS, NLDAS, NCA-LDAS, FLDAS products



# L34RS Interface

- <https://disc.gsfc.nasa.gov/datasets?page=1&keywords=merra-2>

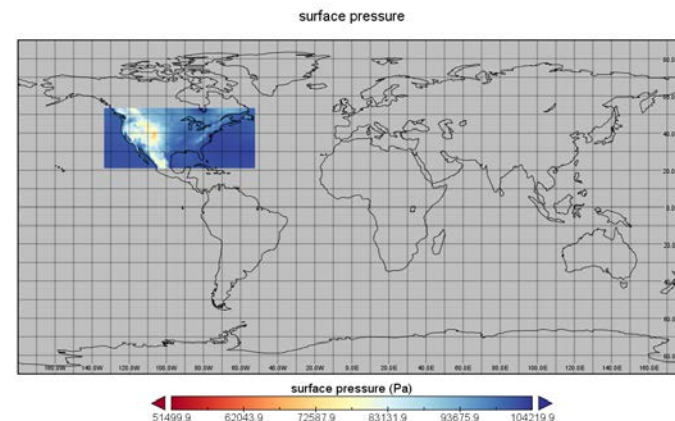
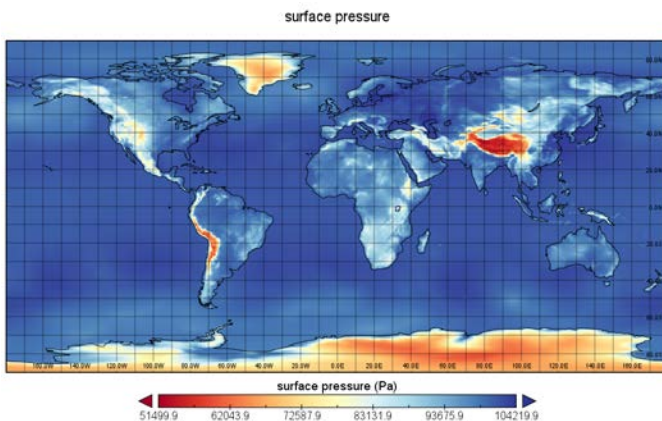
The screenshot displays the NASA GES DISC L34RS interface. The browser address bar shows the URL: <https://disc.gsfc.nasa.gov/datasets?page=1&keywords=merra-2>. The interface is divided into several sections:

- Subset Options:**
  - Time of Day:** 03:00 to 09:00 (checked)
  - Spatial Subset:** -134.297, 22.665, -57.656, 54.305 (checked). A map shows a red box over the United States. Below the map, the text "Available Range: -180, -90, 180, 90" is visible.
- Grid:** Bilinear Interpolation on geos4x5 grid (checked)
- Variables:** 13 variable(s) selected (checked)
- Dimensions:** 5 dimension(s) selected (checked)

On the right side, there is a vertical list of dates: 2017-12-11, 2017-12-11, 2017-12-11, 2017-12-11. At the bottom right, there are "Reset All" and "Get Data" buttons.

# L34RS – Subsetting

- Spatial
  - Latitude & Longitude box
  - Point





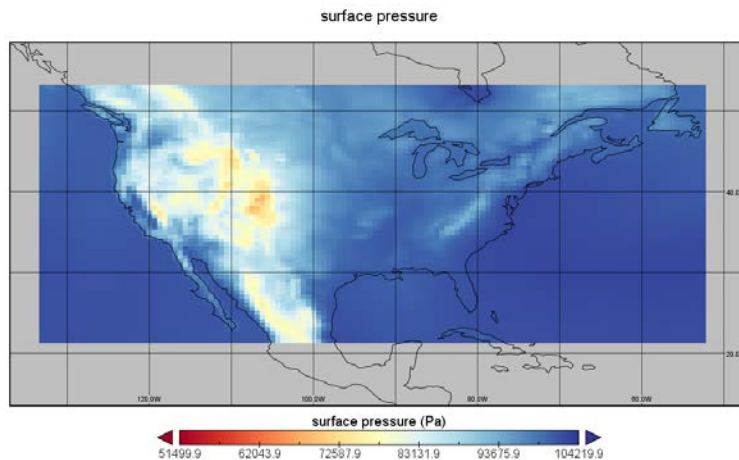


# L34RS – Subsetting (cont'd)

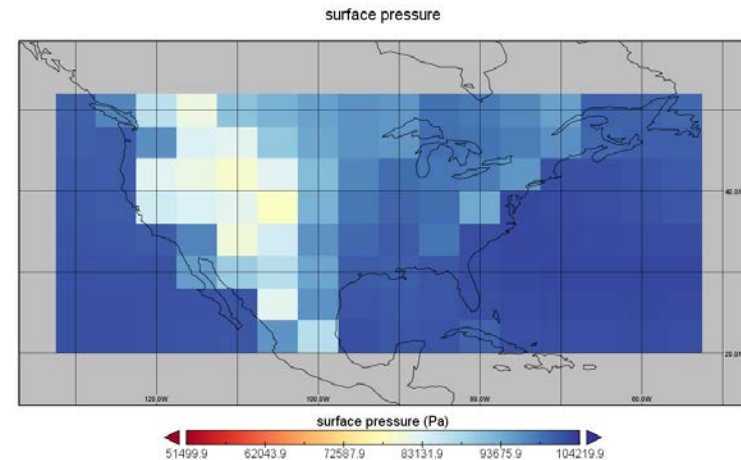
- Variable
- Vertical Level
- Temporal
  - By values (e.g. 02:00 – 04:00)
  - Can also mean over selected values
- Example shown in talk:
  - MERRA 2 file subset from 2.1GB to 1.1MB

# L34RS – Regridding

- Regrid to target grid
  - 30 target grid options
  - Several interpolation options



**Original resolution (0.5°x0.625°)**



**Regridded resolution (4°x5°)**



# L34RS – File Format Conversion

Product Name:	Original Format:	Output Options:
MERRA	HDF-EOS2	<b>NetCDF4</b> , HDF-EOS2
MERRA-2	NetCDF4	<b>NetCDF4</b> , HDF-EOS2
GLDAS	GRIB (v1), NetCDF4 (v2)	<b>NetCDF4</b> (both), GRIB (v1)
NLDAS	GRIB	<b>NetCDF4</b> , GRIB
NCA-LDAS	NetCDF4	<b>NetCDF4</b>
FLDAS	NetCDF4	<b>NetCDF4</b>



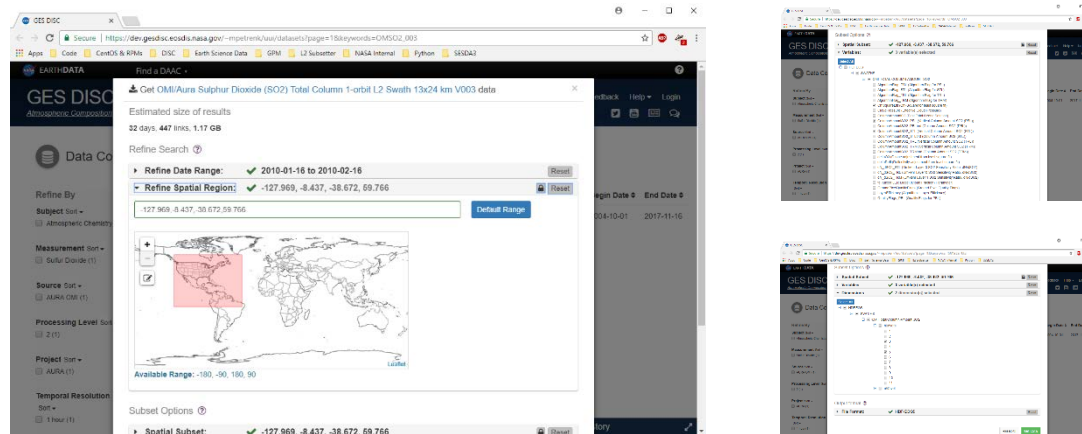
# Summary

- Subsetting needed to reduce data deliverables to only what a user needs
- L34RS (Level 3 & 4 Regridding Subsetter)
  - Provides subsetting service for reduced file size
  - Provides regridding and conversion capabilities for ease of analysis and direct data comparison
    - Always offer NetCDF conversion
  - Presently supports MERRA 2, MERRA, GLDAS, NLDAS, NCA-LDAS, FLDAS
  - Work begun on GPM and OMI Products



# Addendum: Level 2 Subsetter

- Satellite Level 2 Data Subsetter (L2S)



- Come see my poster (IN41B-0038) tomorrow if interested!



# Q & A

Contact:

[paul.huwe@nasa.gov](mailto:paul.huwe@nasa.gov)

<https://disc.gsfc.nasa.gov>