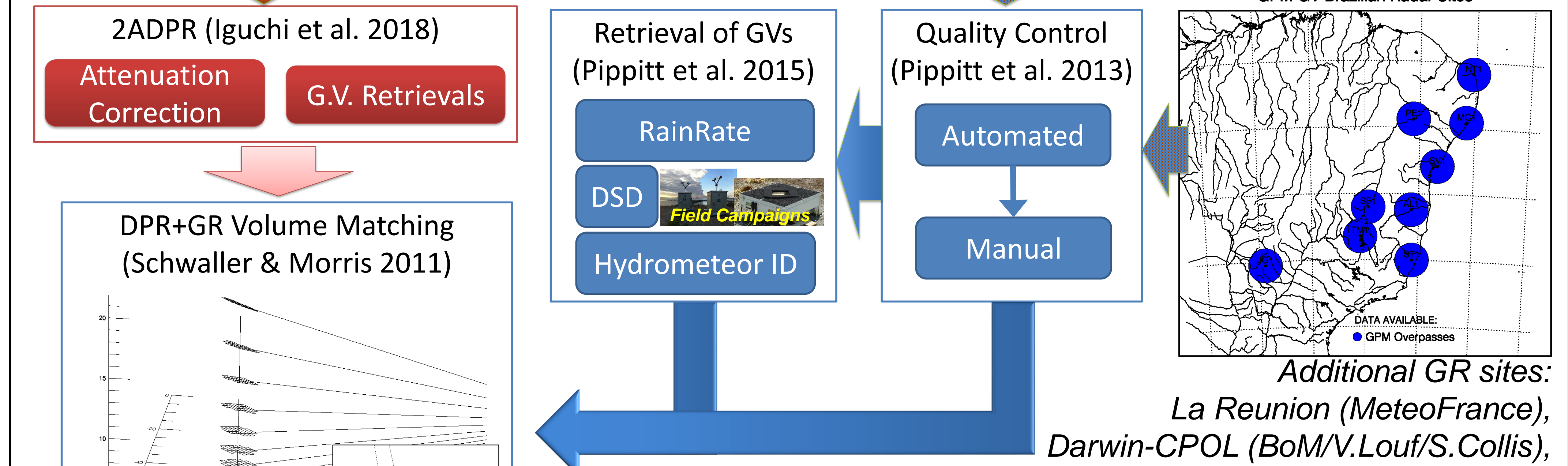
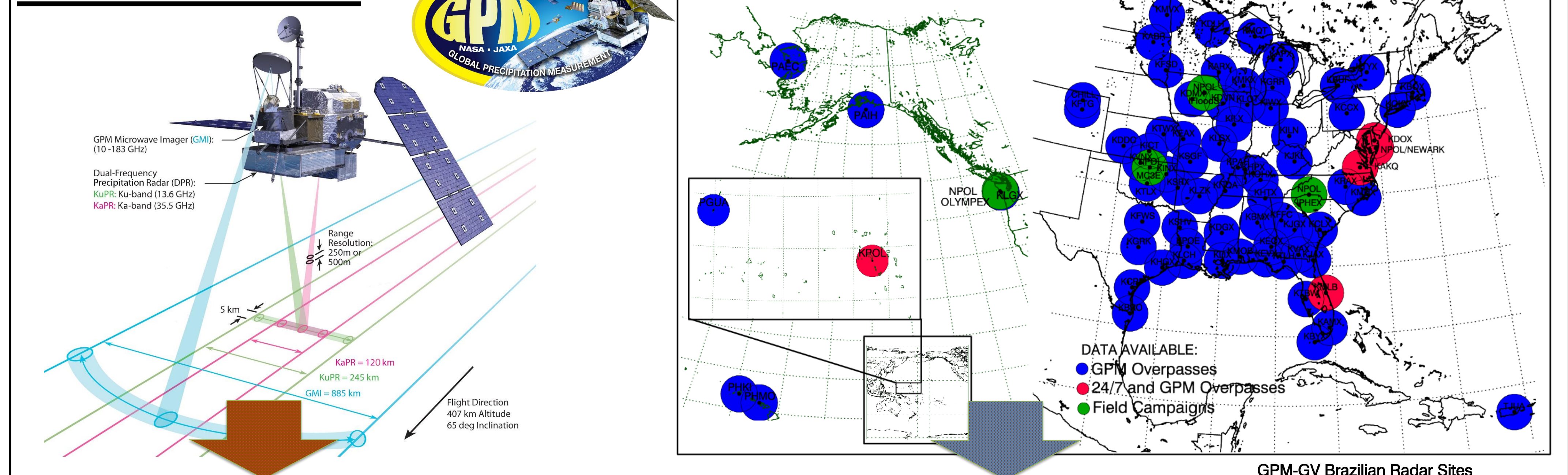


Walter Petersen¹, Todd Berendes^{1,2}, Patrick Gatlin¹, David Marks^{3,4}, Jason Pippitt^{3,4}, David B. Wolff^{4,5}, Stephen J. Munchak⁴
¹NASA MSFC, ²University of Alabama Huntsville, ³Science Systems and Applications, Inc., ⁴NASA GSFC, ⁵NASA WFF

Abstract. A critical component of the Global Precipitation Measurement (GPM) Mission validation strategy involves use of dual-polarimetric (DP) ground-based radar (GR) products. Both operational and research DP radars across the U.S. and several international locations are used with coincident GPM dual-frequency precipitation radar (DPR) data in a significant expansion of the original TRMM-based “validation network architecture” (VN; Schwaller and Morris, 2011, J.Tech.). The VN radar databases consist of millions of geometrically matched DPR and GR precipitation volumes. Not only does it serve as a tool for validation of satellite-based precipitation retrieval algorithms and GR calibration but also a valuable resource for precipitation science and for complementing future convective precipitation-related satellite missions.

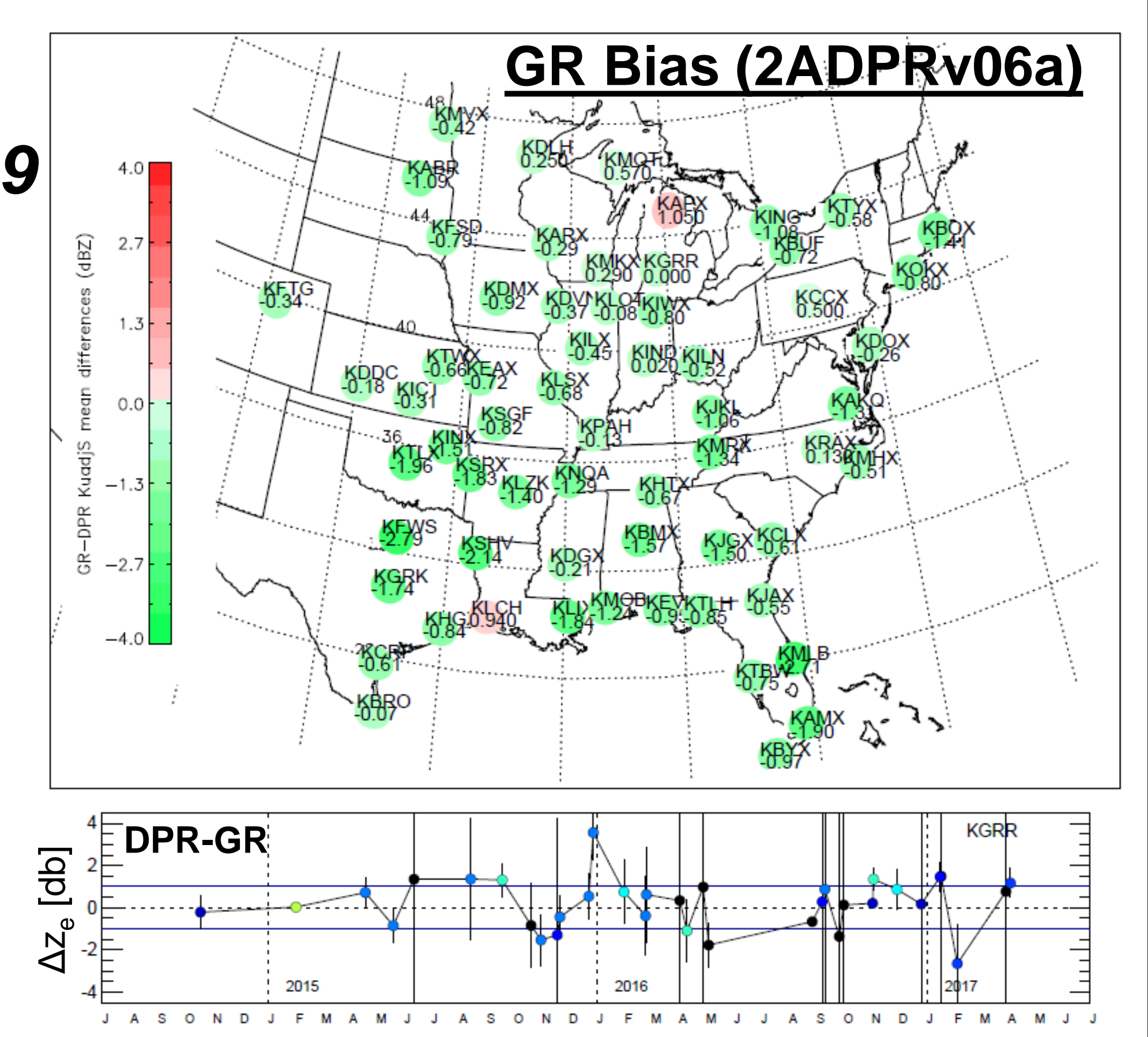
Overview of VN



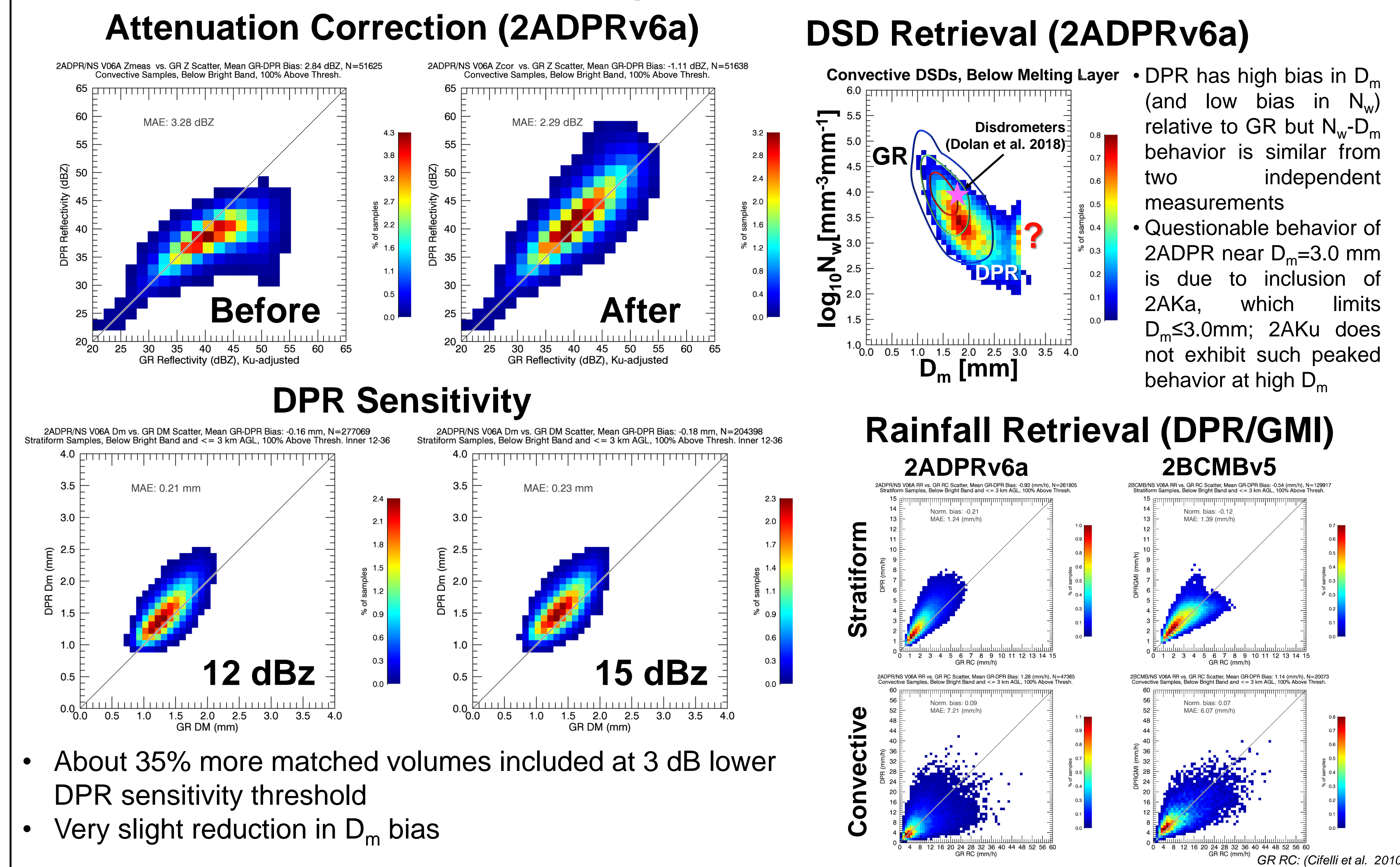
Years: 2014-2019

Total number of GR bins Matched	6,339,462
HID=Drizzle/Rain	36.8%
HID=Ice Crystals/Vert. Ice	27.2%
HID=Wet Snow	9.9%
HID=Aggregates	7.0%
HID=Hail/HDGR	7.9%
HID=Big Drops	1.7%
Number of Matched Profiles (DPR+GR)	2,022,983
Stratiform	75.5%
Convective	12.8%

Based on “100-in-100” criterion: $\geq 40 \times 40 \text{ km}^2$ of DPR pixels with rain $\leq 100\text{-km}$ of GR

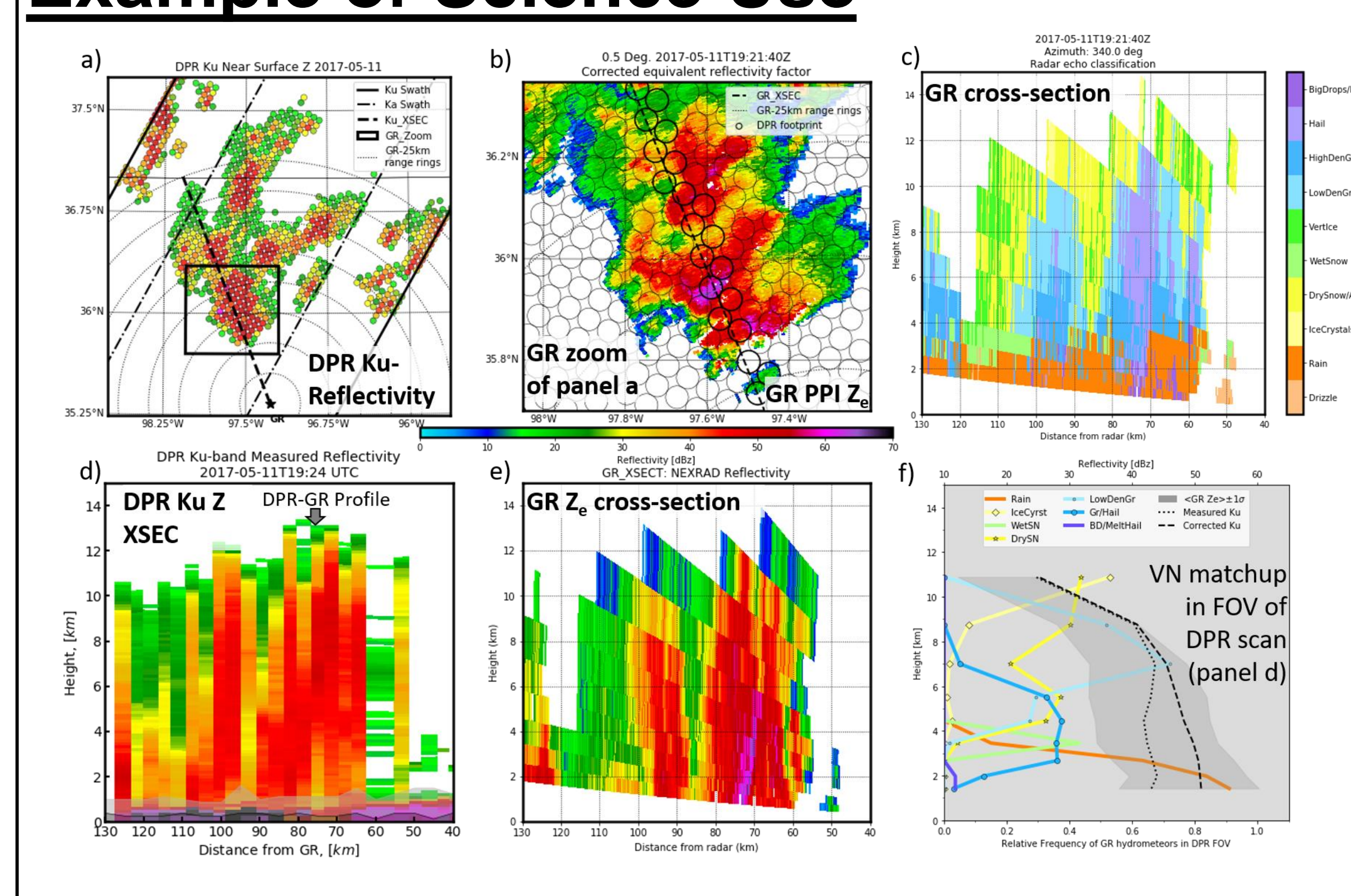


Validation of Satellite Radar Algorithms



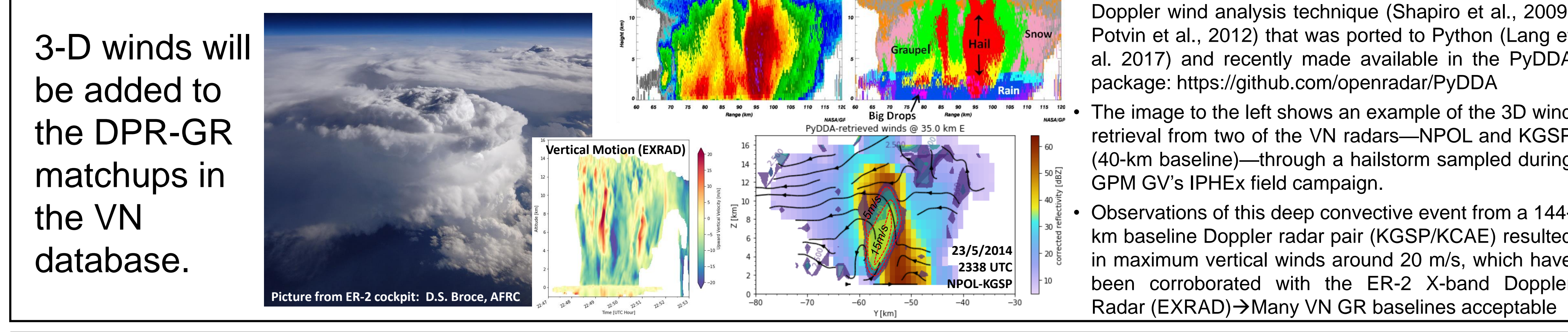
- About 35% more matched volumes included at 3 dB lower DPR sensitivity threshold
- Very slight reduction in D_m bias

Example of Science Use



- The VN captures both the rich information provided by the GR and higher vertical resolution provided by the DPR. As a result it is being used to improve the representation of microphysical processes in retrieval algorithms.
- The example at left shows a DPR overpass of intense precipitation in northern Oklahoma when the 2ADPR rainfall retrieval was severely underestimated. Using the geo-matched DPR+GR measurements, we find a relatively large portion of the DPR profile consists of graupel/hail. Such information can help better identify and correct for such multiple scattering effects.

Coming Soon... Vertical Motion



Acknowledgments: This project is funded by NASA's GPM mission. We would like to thank GPM Program Manager Dr. Gail Skofronick-Jackson and GPM Project Scientist Dr. Scott Braun for their continued support.