


In 1989, A Massive Blackout Left Millions  
without Power for Twelve Hours

Image from a NASA Artist's Concept



# Transformer Damaged from Geomagnetically Induced Current (GIC)



Images Provided by J.G. Kappenman, used with permission.

# Short-wave Radio Communications Affected

## Jammed radio signals into Russia from Radio Free Europe



Audio is provided with permission from amateur radio astronomer, Radio Jove participant,  
and  
NASA Citizen Scientist Thomas Ashcraft.



# Auroral Oval Moved South (North) Toward the Equator, Aurorae Seen in Florida



Jan 20, 2016: Image taken from the International Space Station (ISS) by NASA astronaut Scott Kelly and European Space Agency (ESA) astronaut Tim Peake. Lights from the Pacific Northwest are seen below the Aurorae.

What Caused these Problems?  
i.e., Power Outage, Short-Wave Fade,  
Aurorae Seen far to South (or North)

Could it be:

Earthquakes?


Tornadoes?

Hurricanes?

Alien Invasion?

The Answer Is ---

Space Weather!



NASA image from  
<https://science.nasa.gov/heliophysics/space-weather>




# The Sun, Solar Cycle 25, and the Tale of Two Eclipses

Mitzi Adams, Solar Scientist  
NASA/Marshall Space Flight Center  
July 21, 2023

# What We See on the Sun, our Closest Star

The Sun is a Star

The Sun produces light all “colors” of the EM spectrum:  
 $\gamma$  rays, X rays, UV, visible, IR,  $\mu$ wave, radio.




The Sun produces a “wind” of charged particles, electrons and protons, which flows steadily all the time.

The Photosphere — with Sunspots!

SDO/786: Golek+Leck: Continuum: 20140418\_214500






This Recent movie from the  
Solar Dynamics Observatory  
Shows Sunspots



The unspotted area is about  
6000 K (10,000 F), sunspots  
are about 3700 K (6200 F) in  
the darkest part of the  
Sunspot (Umbra)






This movie, also from the Solar Dynamics Observatory, shows the Magnetic Field that is associated with the Sunspots from the previous slide.



Sunspots are Cooler than their surroundings since the Magnetic Field holds back Heat from below





This movie, also from the Solar Dynamics Observatory shows the Corona over the same period as the previous two slides.



The hot (~1.8 Million °F!) plasma traces magnetic field lines from sunspots



Due to 'differential rotation', the equatorial region rotates about once every  $\sim 25$  days, the poles closer to  $\sim 35$  days

This rotation drags the magnetic field with it, causing the 'solar cycle'



# Sunspot Cycles Since ~1610

## What Happened in 1610?

Galileo Galilei and Thomas Harriot observed sunspots through a telescope  
Johannes and David Fabricius and Christoph Scheiner made observations in 1611  
Johannes Fabricius published about sunspots later in 1611

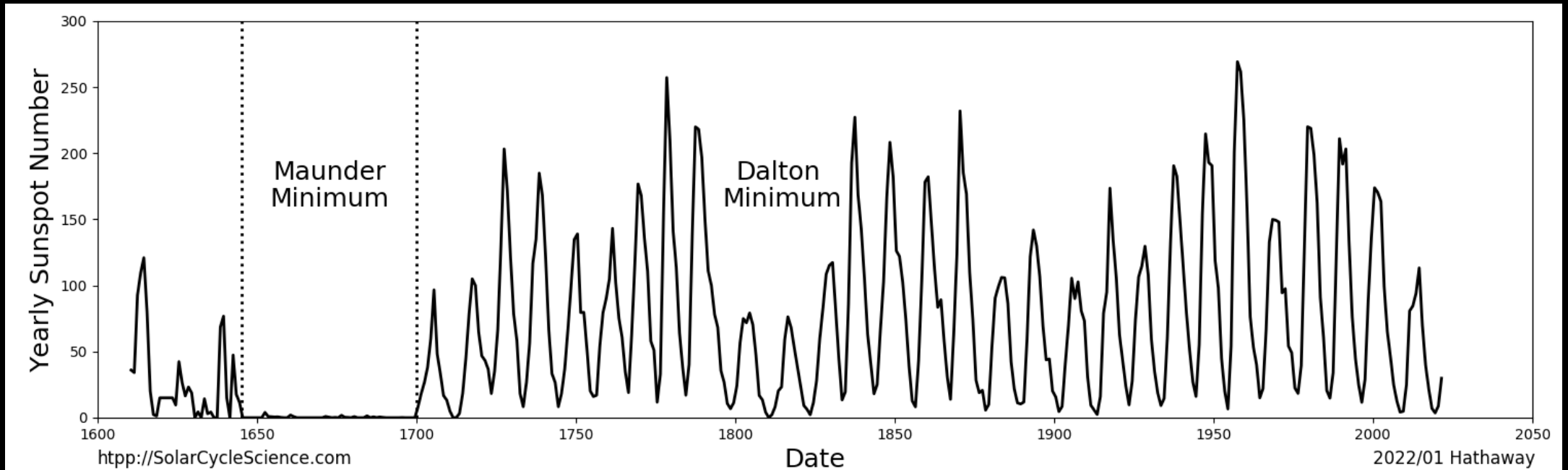


Image Used with Permission from Dr. David Hathaway



The Appearance of Sunspots Follows an Eleven-Year Cycle



# Sunspot Cycle

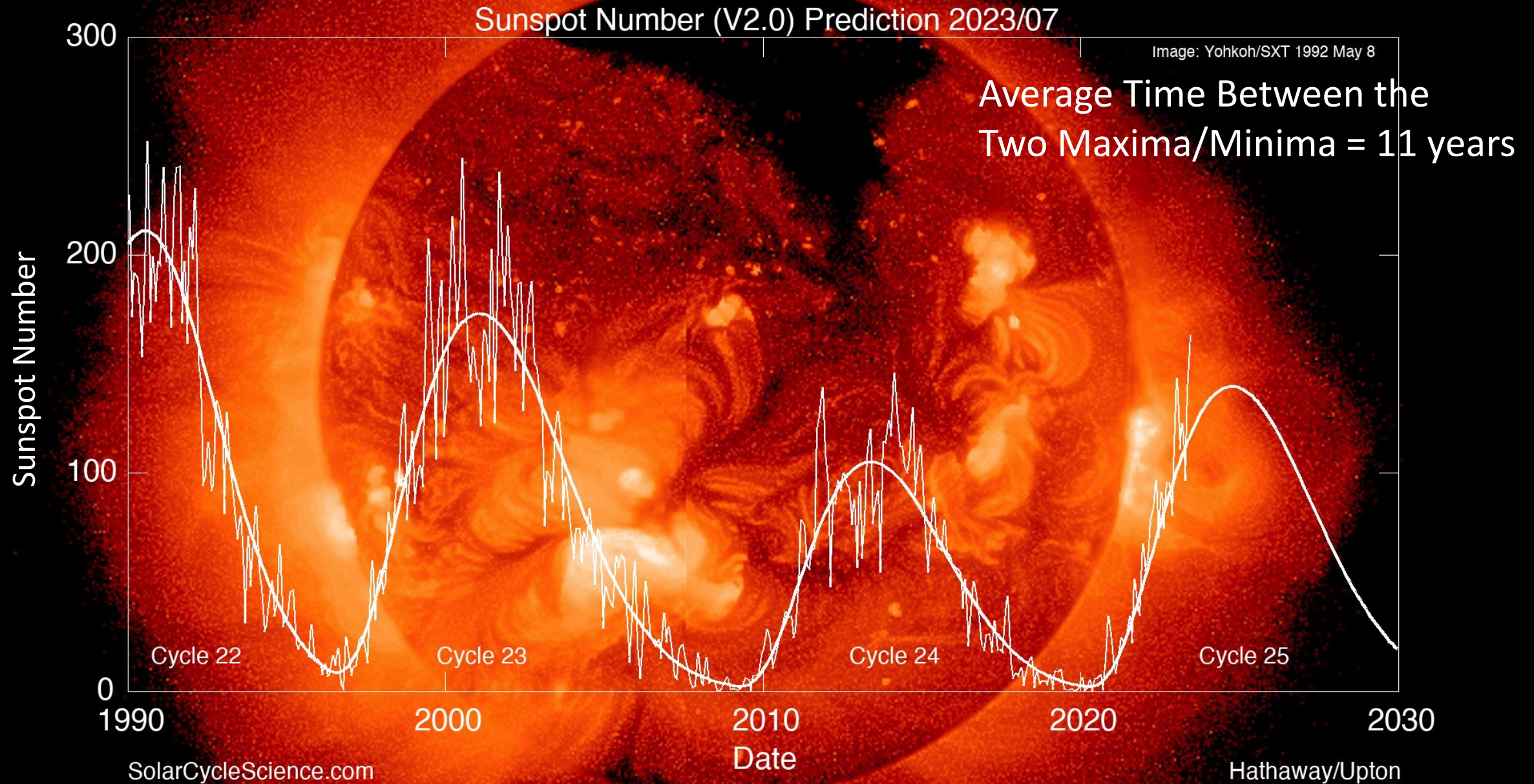


Image Used with Permission from Dr. David Hathaway

The minimum of Solar Cycle 24 and the beginning of Solar Cycle 25 was in December 2019.

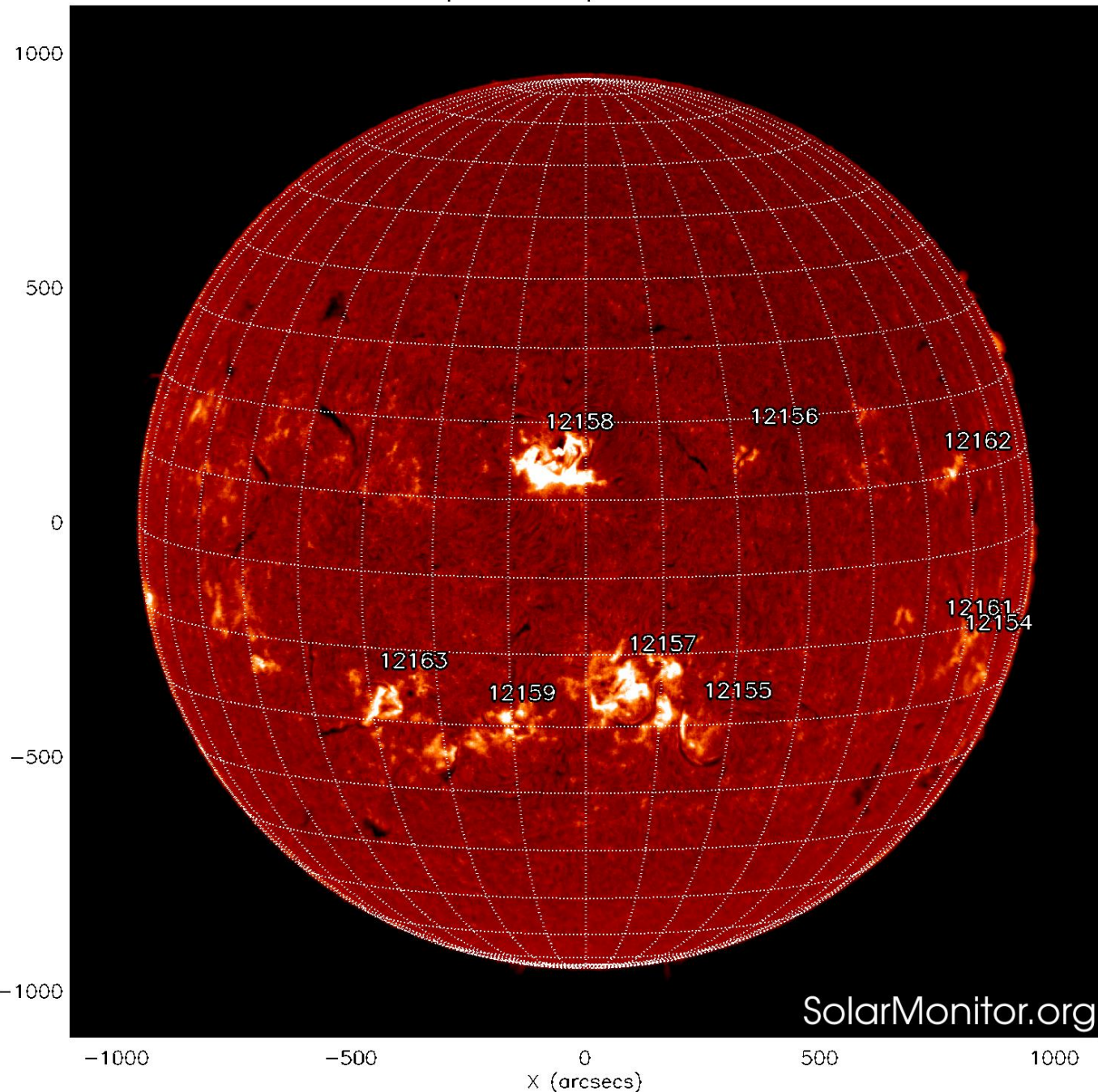
Maximum is predicted to be on or after January 2024 (see ***Simple Methods for Predicting the Size and Timing of Sunspot Cycle 25***, Robert M. Wilson, Journal of the Alabama Academy of Science).

Okay, so we have graphed the number of sunspots (accurately) since the mid 1850s and made predictions about Solar Cycle 25.

So what?

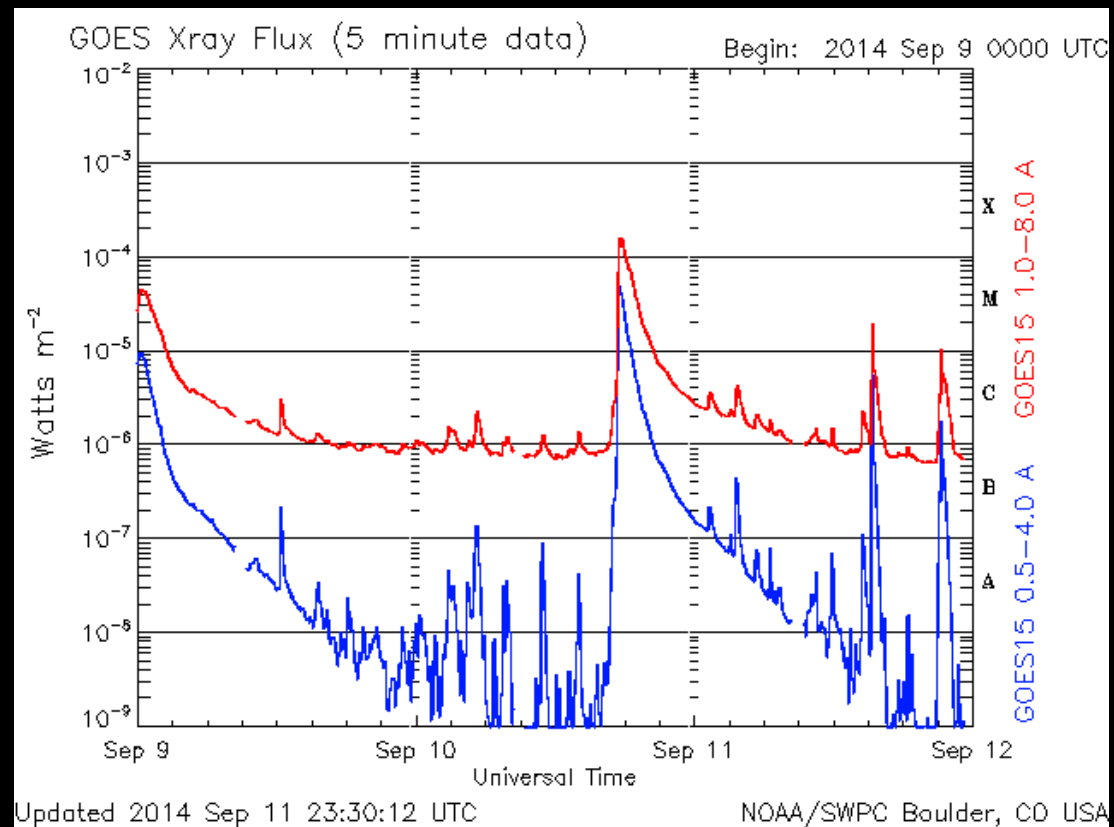


BBSO H-alpha 10-Sep-2014 19:31:00.000




## Active Region (AR) 12158 produced a X1.6 flare

[Solar Cycle 24 reached maximum in April 2014]



# Flare, as Seen from the Solar Dynamics Observatory in Extreme Ultraviolet Light



Flares, such as this one, can create Coronal Mass Ejections (CMEs) that impact objects in the heliosphere

-> Space Weather

# Let's Summarize So Far

The Sun is a star that produces many “colors” of light:  
 $\gamma$  rays, X rays, UV, visible, IR,  $\mu$ wave, radio.

The Sun produces spots on its “surface” (photosphere), darker and cooler than the surrounding unspotted area.

These sunspots appear and disappear cyclically, the Sunspot Cycle, with approximately eleven years between maxima or minima.

The Sun produces bursts of energy called flares. We measure flares with a satellite that detects X rays. The brightest flares are called X-class.


Flares and Coronal Mass Ejections give rise to Space Weather.



# The “Halloween Events”


SOHO Extreme Ultraviolet Imaging Telescope (EIT)

at 195 Angstroms, on SOHO Large Angle and Spectroscopic Coronagraph (LASCO) images



Oct 25 2003 00:12:11


# What is SPACE Weather?



“Windy”

Animation from <https://svs.gsfc.nasa.gov/10809>  
Credit: NASA/Goddard Space Flight Center/SwRI/STEREO/WIND

# Space Weather: From Sun to Earth




Magnetic  
Reconnection:  
At the Sun  
and Earth




# Auroral Oval Over Antarctica September 11, 2005

A Weather  
Analogy:  
Precipitation




Composite Image: UltraViolet-emitting auroral oval as seen from NASA's IMAGE satellite overlaid on NASA's Blue Marble image.





<https://www.nasa.gov/feature/goddard/2016/hubble-captures-vivid-auroras-in-jupiter-s-atmosphere>



<https://solarsystem.nasa.gov/resources/12369/saturns-auroras>

# Space-Weather Effects

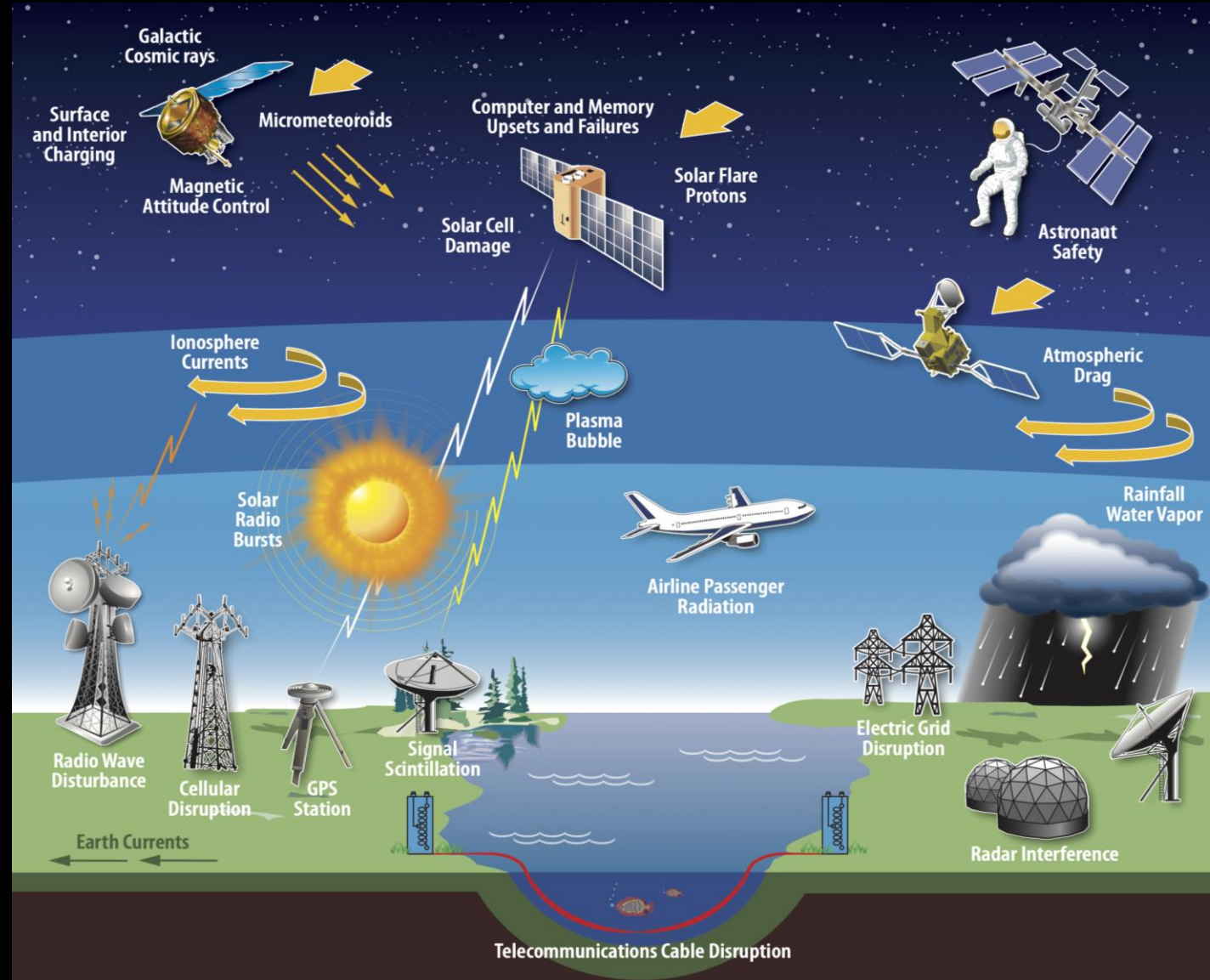
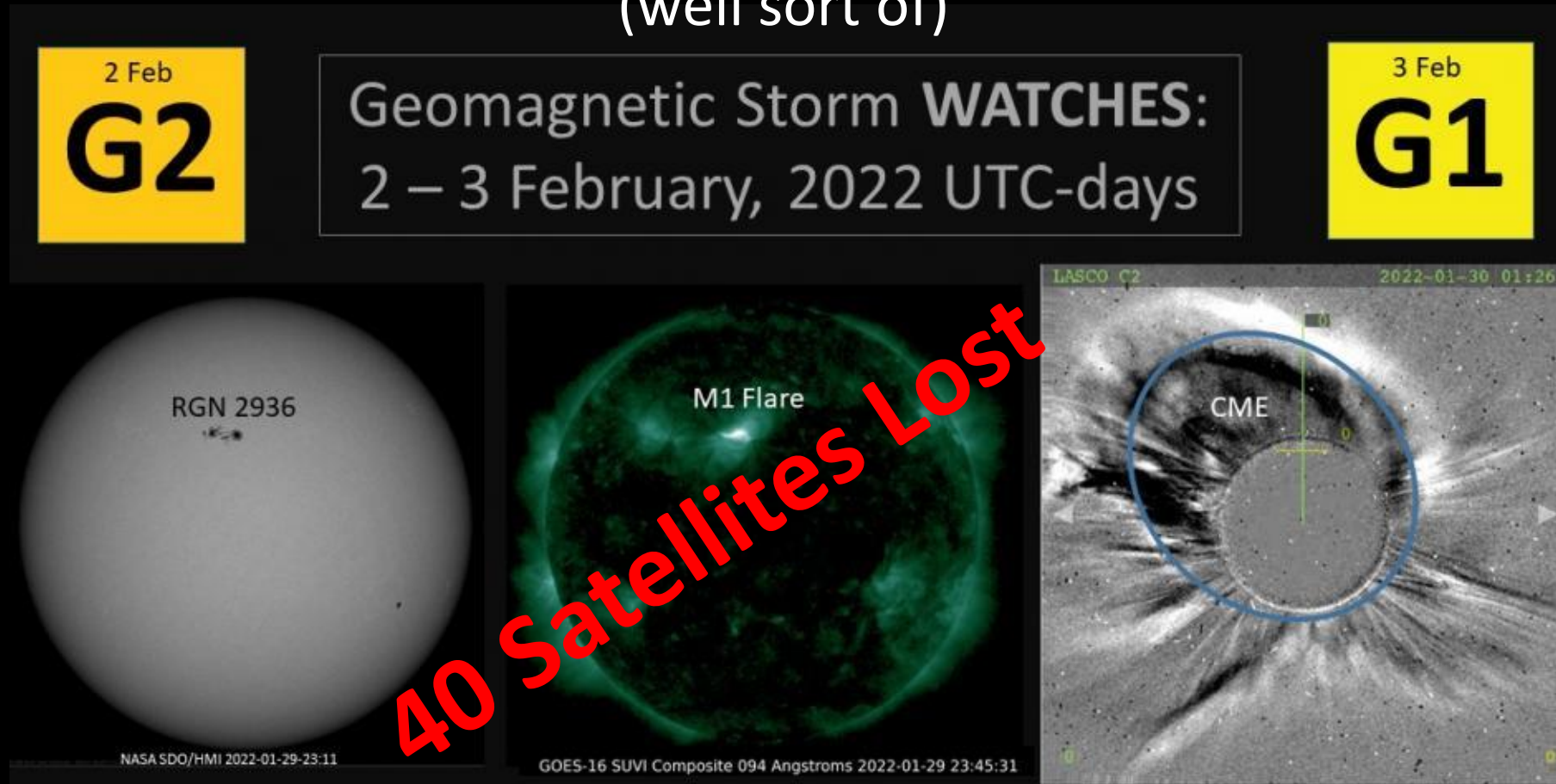


Image from NASA/Goddard Space Flight Center Conceptual Image Lab: <https://svs.gsfc.nasa.gov/4923>



# This Just In!!

(well sort of)



From <https://www.swpc.noaa.gov/news/geomagnetic-storm-conditions-likely-2-3-february-2022>

February 3, 2022

SpaceX launches 49 Starlink satellites

February 4, 2022

A Minor Geomagnetic Storm Began

# Summary

- The Sun is a Dynamic Star.
- Sunspots are cooler than their surroundings.
- The Sun has an activity cycle of approximately eleven years.
- During the maximum of a cycle, the Sun produces more spots, and is more likely to produce space-weather events...but can happen at any time.
- Space-weather events can produce effects at Earth and at any planet in the solar system with or without a magnetic field.
- Earth's magnetic field and atmosphere protects Earth from some of the most damaging effects.
- Aurorae happen when Earth's atmospheric particles, mostly electrons, precipitate back down into the lower atmosphere...energized by magnetic reconnection.
- Always check the (space) weather report.



# Two Solar Eclipses over the United States



Image Used from a Presentation by Dr. Angela Speck and with permission from Michael Zeiler

# What is an Eclipse?

An eclipse happens when one object blocks the light of another



Image courtesy of Dr. Debra Neeham, NASA/JSC  
from August 2017 eclipse

## SOLAR ECLIPSE

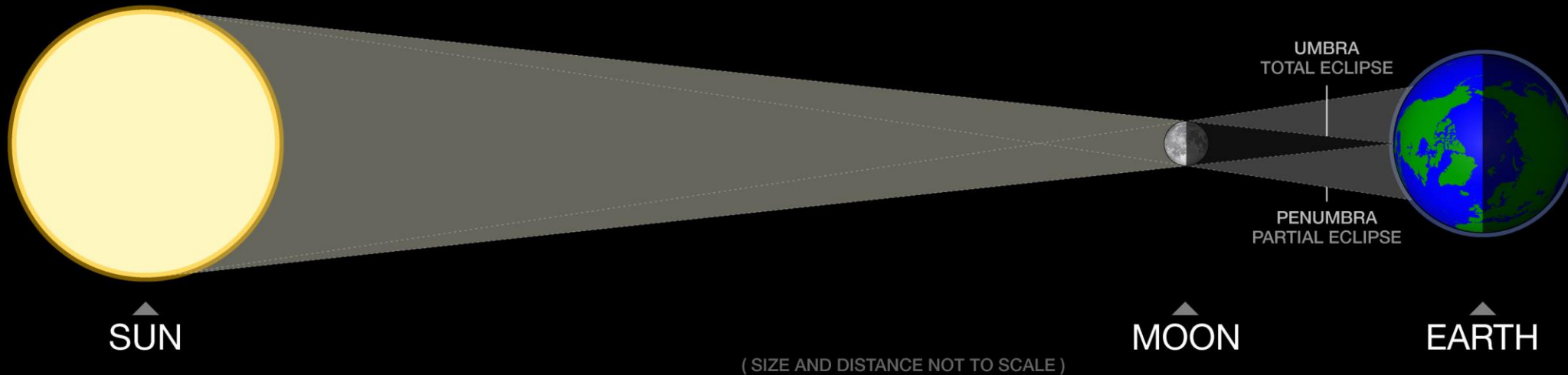


Diagram from [https://space.rice.edu/eclipse/eclipse\\_graphics.html](https://space.rice.edu/eclipse/eclipse_graphics.html), courtesy of the Rice Space Institute, may be freely copied for non-commercial educational use.

# Annular: from Annulus Meaning Ring

space.rice.edu/eclipse/  
reiff@rice.edu

## ANNULAR ECLIPSE

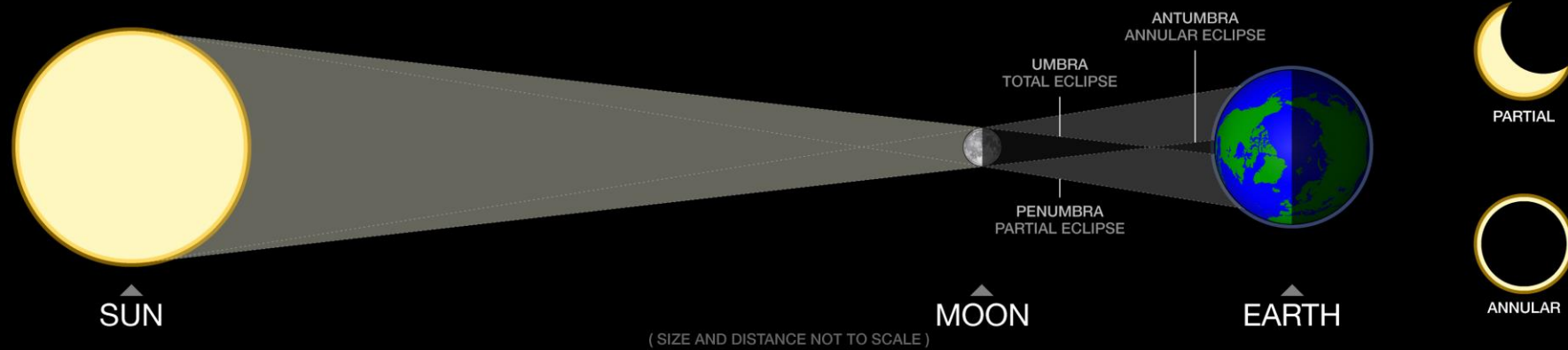


Diagram source:

[https://space.rice.edu/eclipse/eclipse\\_graphics.html](https://space.rice.edu/eclipse/eclipse_graphics.html)



An Annular Eclipse is a Partial  
Eclipse with Good Press

Image Source: NASA/Bill Dunford

Published: October 12, 2022

Historical Date: May 20, 2012

An annular solar eclipse photographed on May 20, 2012

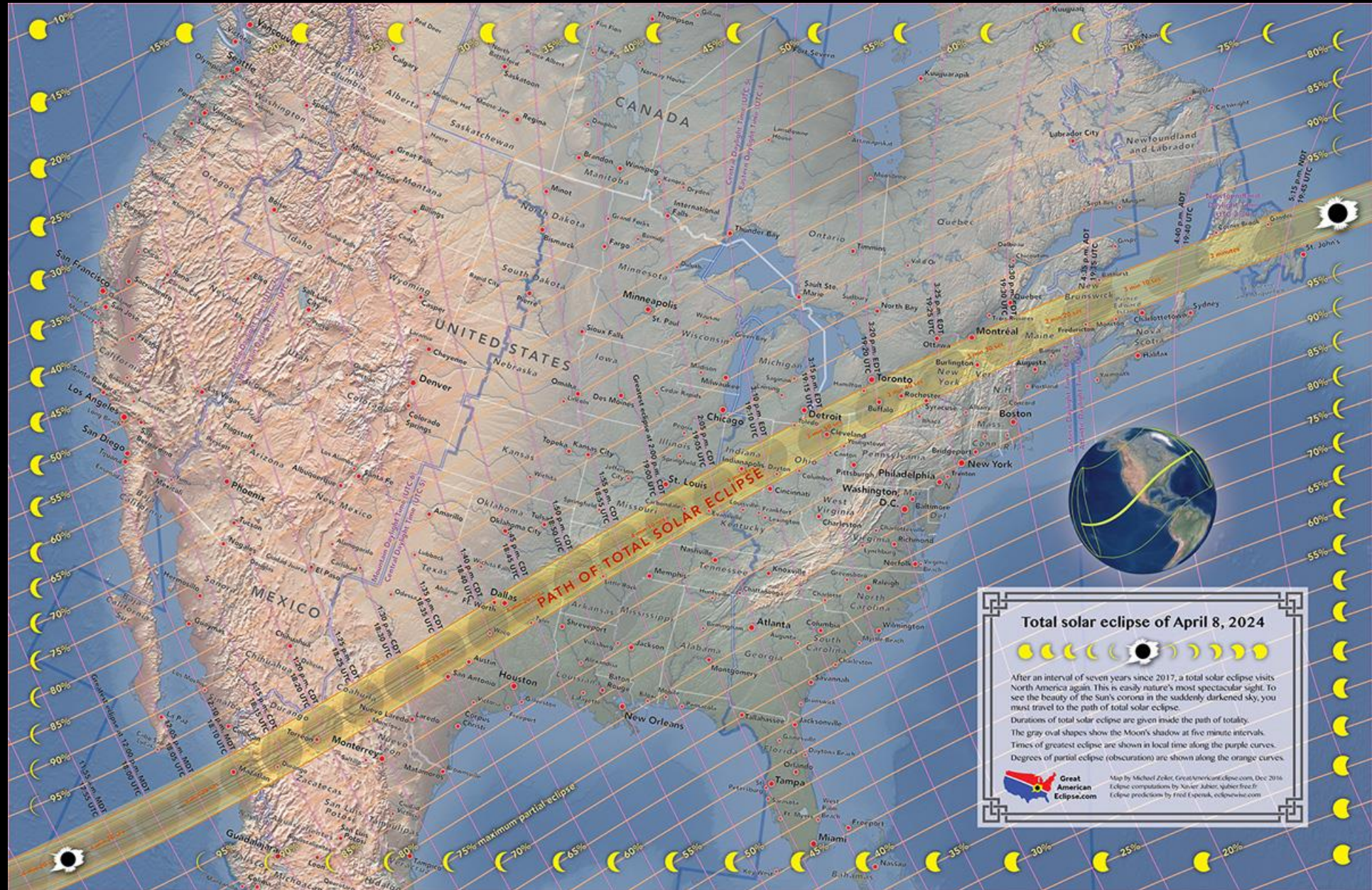
From: [https://solarsystem.nasa.gov/resources/2773/may-20-2012-annular-eclipse/?annular\\_eclipse](https://solarsystem.nasa.gov/resources/2773/may-20-2012-annular-eclipse/?annular_eclipse)





From: <https://solarsystem.nasa.gov/eclipses/2023/oct-14-annular/where-when/>  
The annular solar eclipse path crosses the United States southeast from the Pacific Coast of Oregon, exiting the U.S. in southern Texas. Image Credit: ©2021 Great American Eclipse, LLC, Used with Permission from Michael Zeiler.





From: <https://solarsystem.nasa.gov/eclipses/2024/apr-8-total/where-when/>

The total solar eclipse path crosses from Mexico, through the United States from Texas to Maine, and up through Canada. Image Credit: ©2021 Great American Eclipse, LLC, Used with Permission from Michael Zeiler.



# What You Can See: Partial Eclipse

The entire United States will see a partial eclipse.



These images of the partial phases of the 2017 total eclipse were taken by Dr. Alphonse Sterling, NASA MSFC – Used with Permission

# Maximum Eclipse at Huntsville, AL on April 8, 2024, 14:02 CDT

Jupiter

Sun

Venus

90% Obscuration

# The End



Rob Lucas, with Jay Pasachoff's 2013 Eclipse Expedition

Image Used With Permission