

# Integration and Testing of a UAS Airspace Management System in the Wildland Firefighting Environment



Applied Human Factors and Ergonomics (AHFE) Hawaii International Conference  
December 8–10, 2025  
Honolulu, Hawaii

Deborah L. Bakowski  
San José State University

Lynne Martin  
NASA Ames Research Center

Connie L. Brasil  
San José State University

Yasmin Arbab  
NASA Ames Research Center

Gregory Costedoat  
San José State University

Stefan A. Blandin  
San José State University

Charles M. Walter  
ASRC Federal Data Solutions

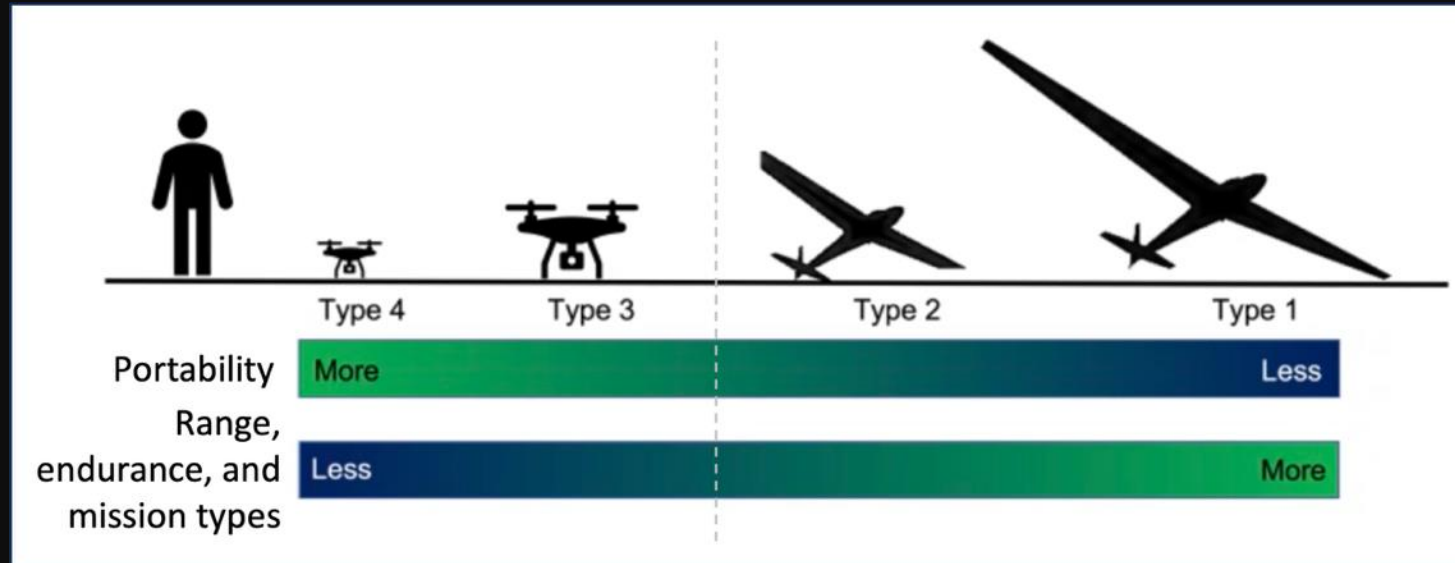
Rania Ghatas  
NASA Langley Research Center

# Wildland Fires

- Wildland fires are growing in number of acres burned each year, 8.9 million acres in 2024
- In the western US, the incidence of large forest fires has increased
- NASA is looking at how technology can be used to provide additional support in fighting wildland fires



# Uncrewed Aircraft System (UAS) in Wildland Firefighting



- Real-time video capture
- Locating “hot spots”
- Aerial ignition
- Lower altitudes
- Fly for less than an hour

- Equipped with thermal imaging equipment to map the fire perimeter
- Higher altitudes
- Fly as long as 12 hrs

# UAS Benefits



Reduced risk for the human pilot; though UAS are not without risk



Potentially operate in low-visibility conditions (nighttime, smoke)



Operate in areas that are difficult for helicopters to reach, around terrain, at lower altitudes

# UAS Challenges



Wildland firefighting is conducted under adverse conditions, limited/no communications infrastructure



BVLOS makes it challenging for UAS crews to develop good **situation awareness** about the airspace



UAS crews generally rely on radio communications to build **situation awareness** of the airspace



Crewed aircraft pilots may have limited **awareness** of where each UAS is operating

# Advanced Capabilities for Emergency Response Operations

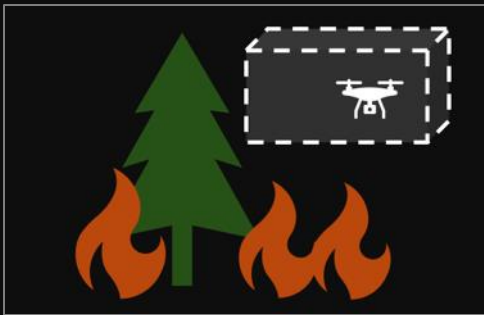
- Multi-year project, launched in 2023
- Led by NASA Ames Research Center
- Develop, demonstrate, and transition-to-operation emerging aviation technologies that will enhance the safety of wildland fire management
- Address challenges that UAS operators face at wildland fires
- Use UAS to extend aerial support in visually degraded environments





# ACERO's Portable Airspace Management System (PAMS)

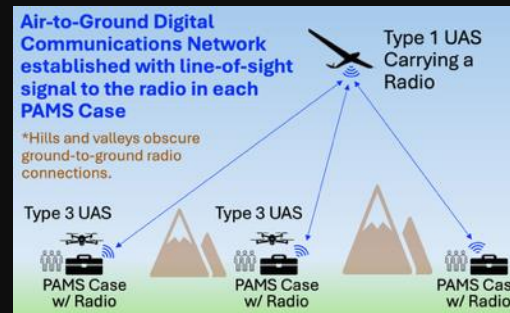
- Field-deployable research prototype
- Allows users to digitally coordinate multiple UAS operations
- Supports information exchange in challenging terrain
- Supports situation awareness, a common picture of the airspace



WFSS Airspace  
Management  
System



PAMS Cases



Air-to-ground Digital  
Communication



User Interface



Decision  
Support Tool

# UAS Traffic Management (UTM)

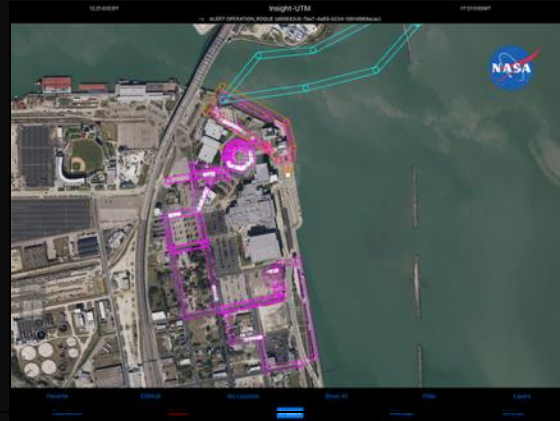
- New paradigm for airspace management
- Intent sharing using a community-based approach
- Operators define a 4D volume of airspace (location, alt, time)
- UTM Service Supplier (USS):
  - Submit 4D volumes
  - Check for volume conflicts
  - Receive approval/feedback
  - Monitor conformance




UTM Service Supplier (USS)  
User Interface

# ACERO's Portable Airspace Management System (PAMS)

- WFSS Airspace Management System
- PAMS Cases
- Air-to-Ground Digital Radio Communication
- User Interface
- Decision Support Tool



UTM Service Supplier (USS)



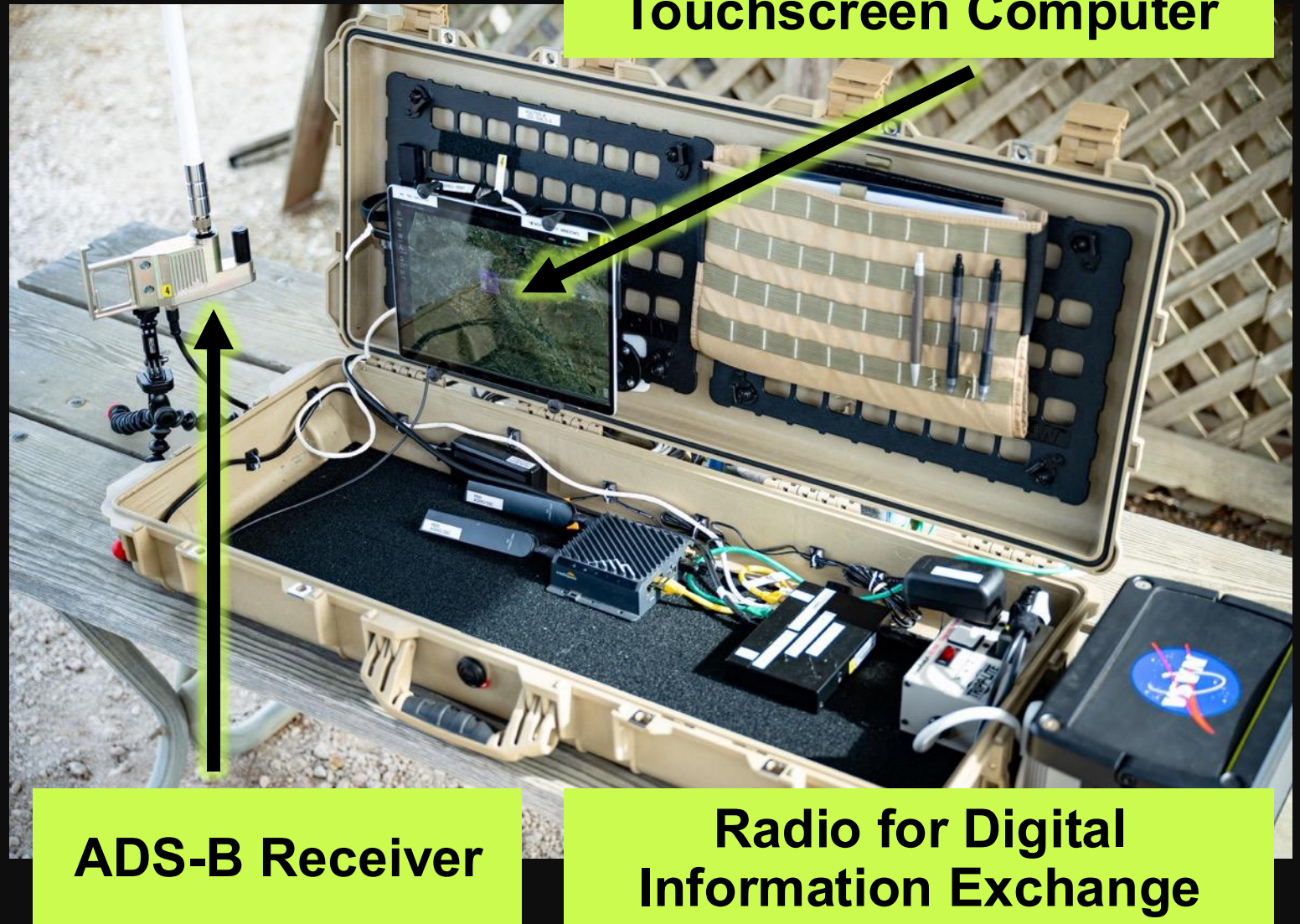
Wildland Fire Service Supplier (WFSS) "wolves"

- Ensures that 4D volumes are deconflicted
- Monitors conformance to the 4D volumes
- Checks for violations of airspace constraints (Temporary Flight Restriction)



# ACERO's Portable Airspace Management System (PAMS)

- WFSS Airspace Management System
- PAMS Cases
- Air-to-Ground Digital Radio Communication
- User Interface
- Decision Support Tool





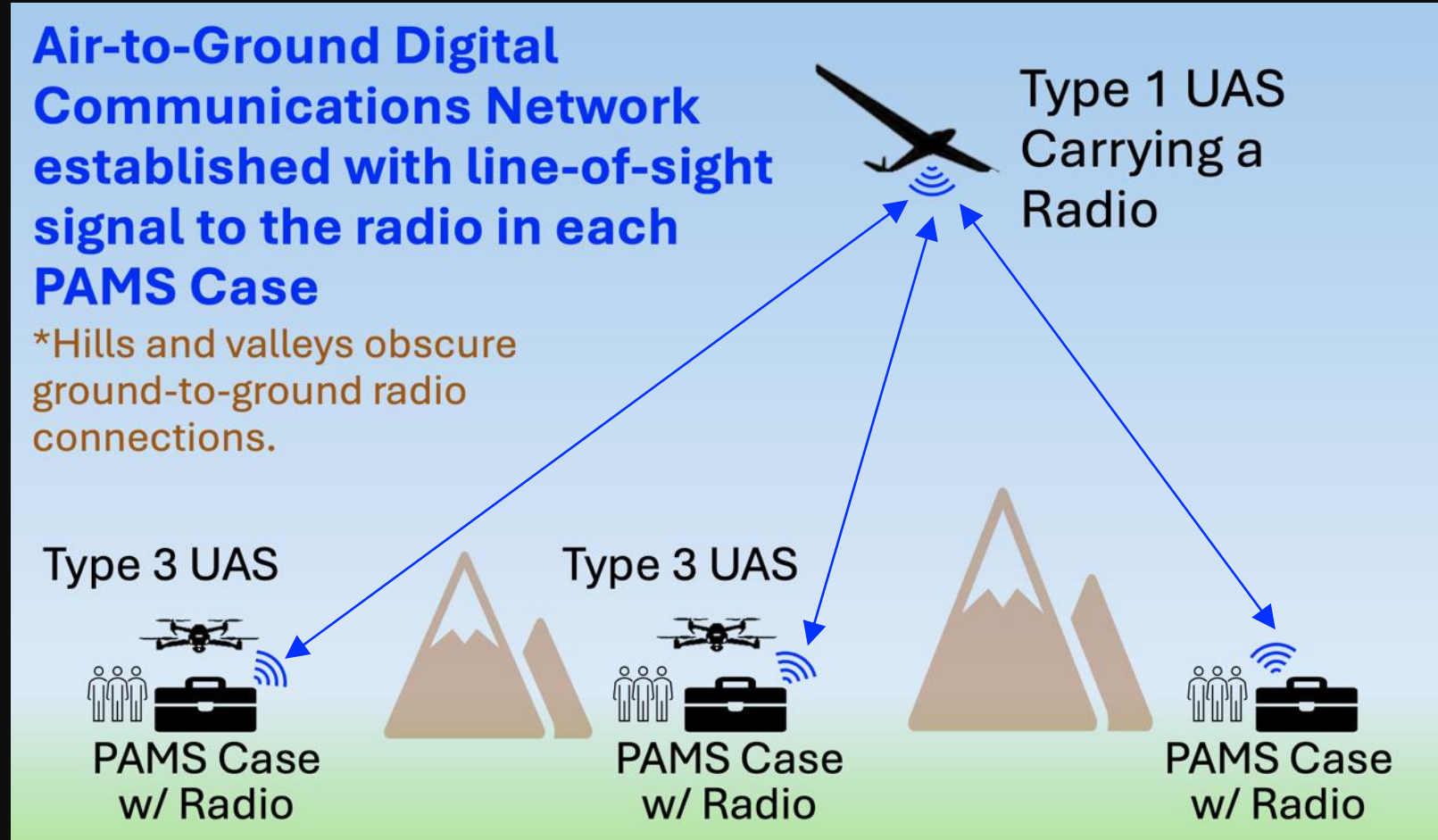
# ACERO's Portable Airspace Management System (PAMS)

- WFSS Airspace Management System
- PAMS Cases
- Air-to-Ground Digital Radio Communication
- User Interface
- Decision Support Tool



# ACERO's **Portable Airspace Management System (PAMS)**

- WFSS Airspace Management System
- PAMS Cases
- Air-to-Ground Digital Radio Communication
- User Interface
- Decision Support Tool




- Airborne radio establishes line-of-sight connection with PAMS cases



# ACERO's Portable Airspace Management System (PAMS)

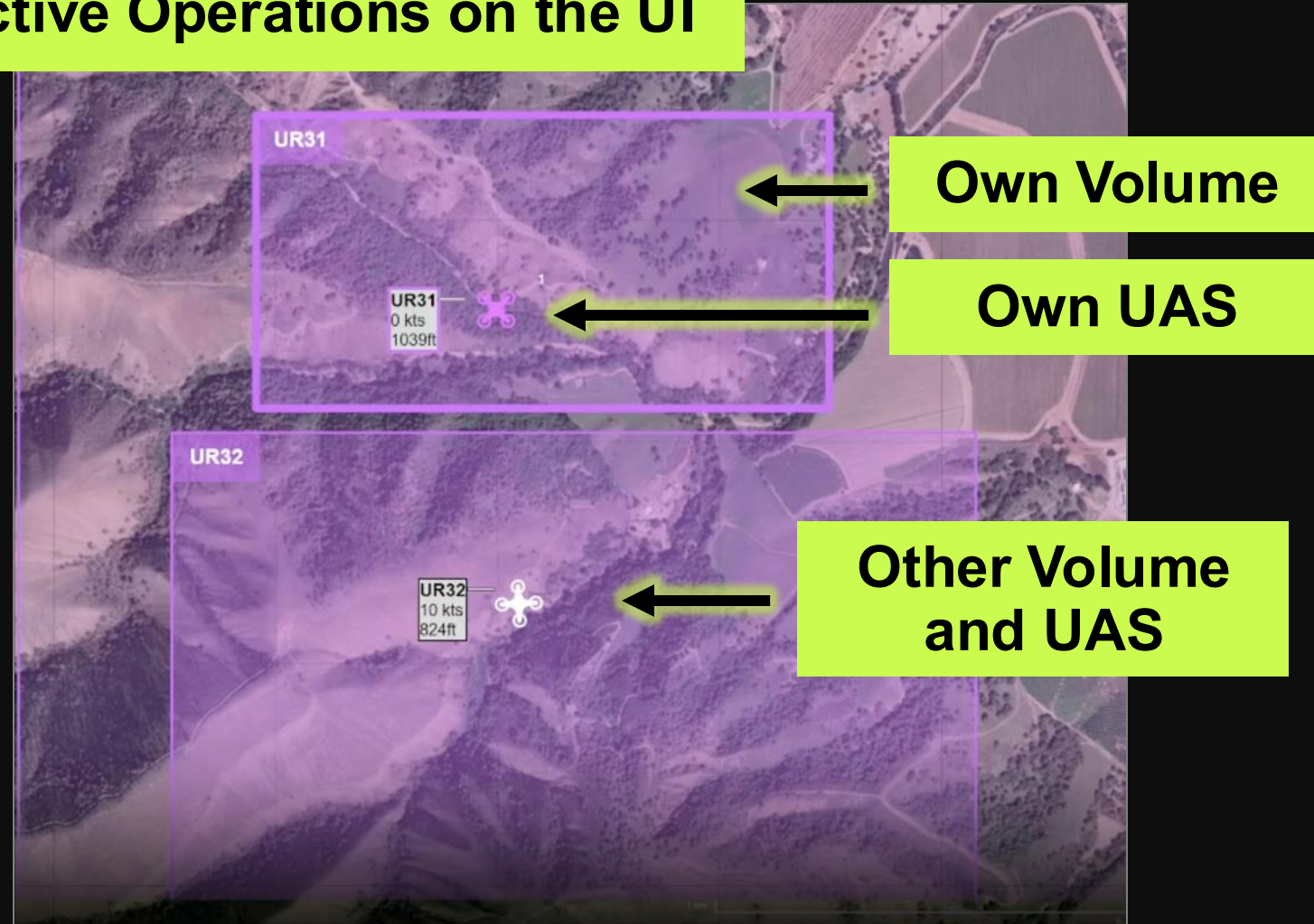
- WFSS Airspace Management System
- PAMS Cases
- Air-to-Ground Digital Radio Communication
- **User Interface**
- Decision Support Tool



# ACERO's Portable Airspace Management System (PAMS)

- WFSS Airspace Management System
- PAMS Cases
- Air-to-Ground Digital Radio Communication
- User Interface
- Decision Support Tool

## Active Operations on the UI



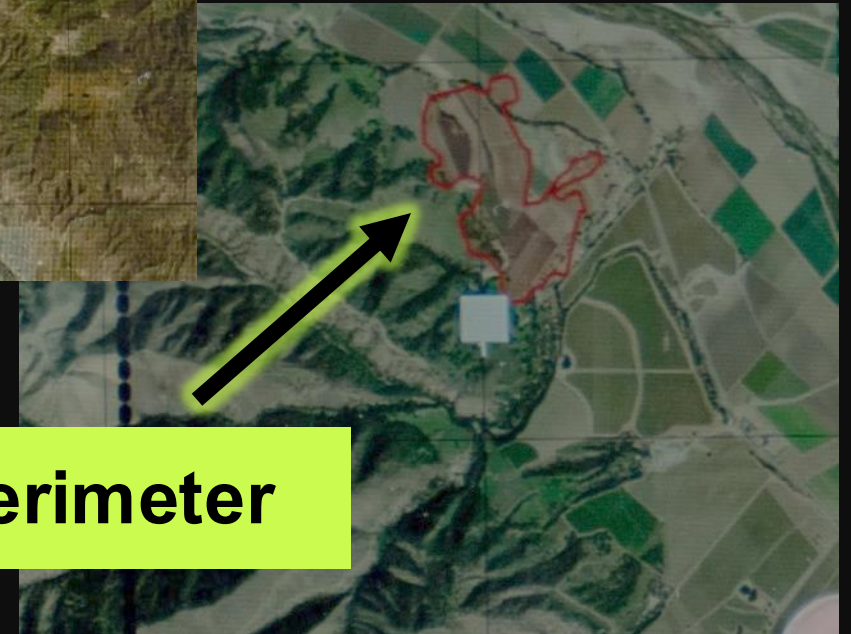


# ACERO's Portable Airspace Management System (PAMS)

- WFSS Airspace Management System
- PAMS Cases
- Air-to-Ground Digital Radio Communication
- User Interface
- Decision Support Tool



**Crewed Aircraft  
(ADS-B  
messages)**



**Fire Perimeter**

# ACERO's First Field Demonstration (TCL-1)

- Salinas, CA, March 2025
- Foothills of the Sierra de Salinas mountains
- Terrain that made radio communications challenging
- No ground-to-ground comm between cases
- Relied on the radio carried by the Type 1 UAS





# ACERO's First Field Demonstration (TCL-1)

- Salinas, CA, March 2025
- Foothills of the Sierra de Salinas mountains
- Terrain that made radio communications challenging
- No ground-to-ground comm between cases
- Relied on the radio carried by the Type 1 UAS



# ACERO's First Field Demonstration (TCL-1)

- Two Type 3 UAS



- One Type 1 UAS equipped with a digital radio (alternated)



**FVR90 Overwatch Aero**



**NASA's Supervolo**



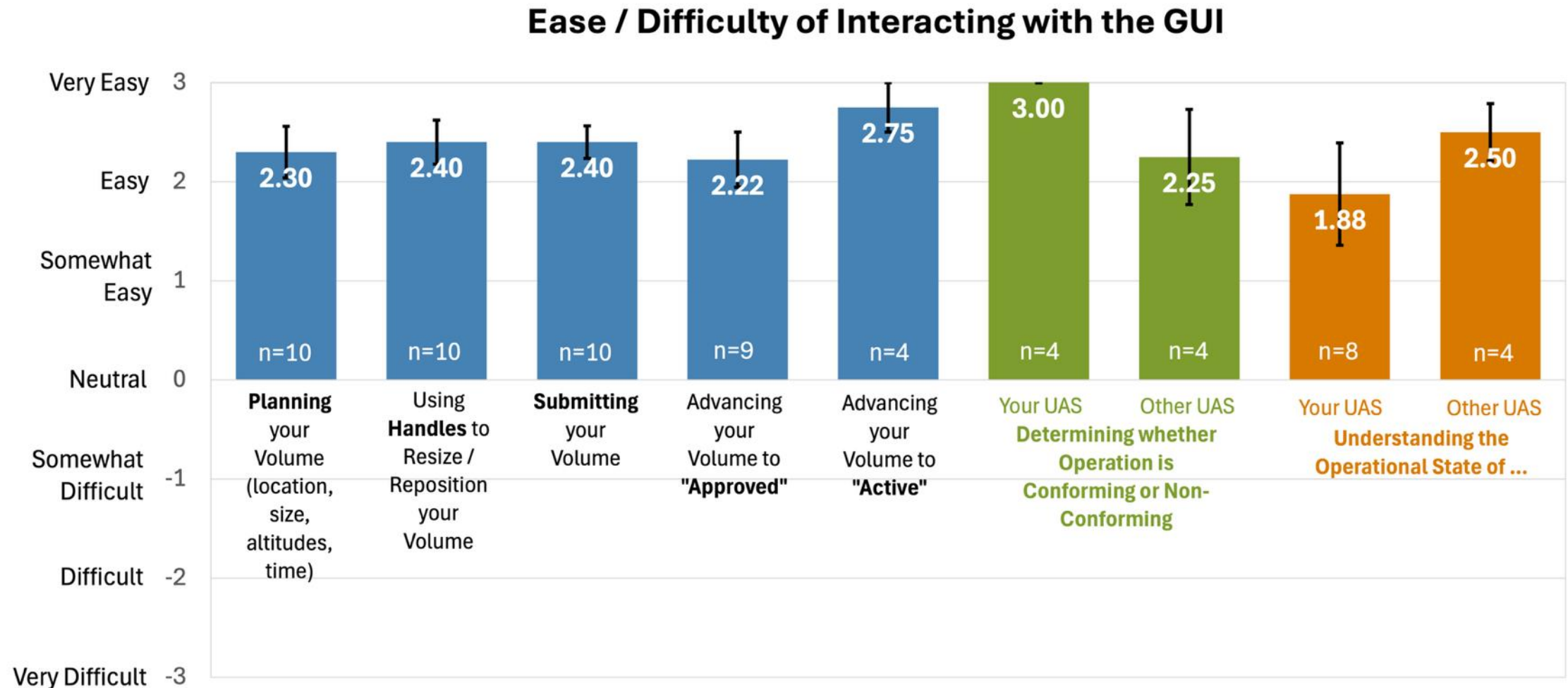
# ACERO's First Field Demonstration (TCL-1)

- Subject Matter Experts (SMEs) from the wildland firefighting community
- 11 operational runs over a 2-week period
- Included **nominal runs** and **functional tests of WFSS**
- SMEs completed **questionnaires** to assess ease of use, usability, and situation awareness



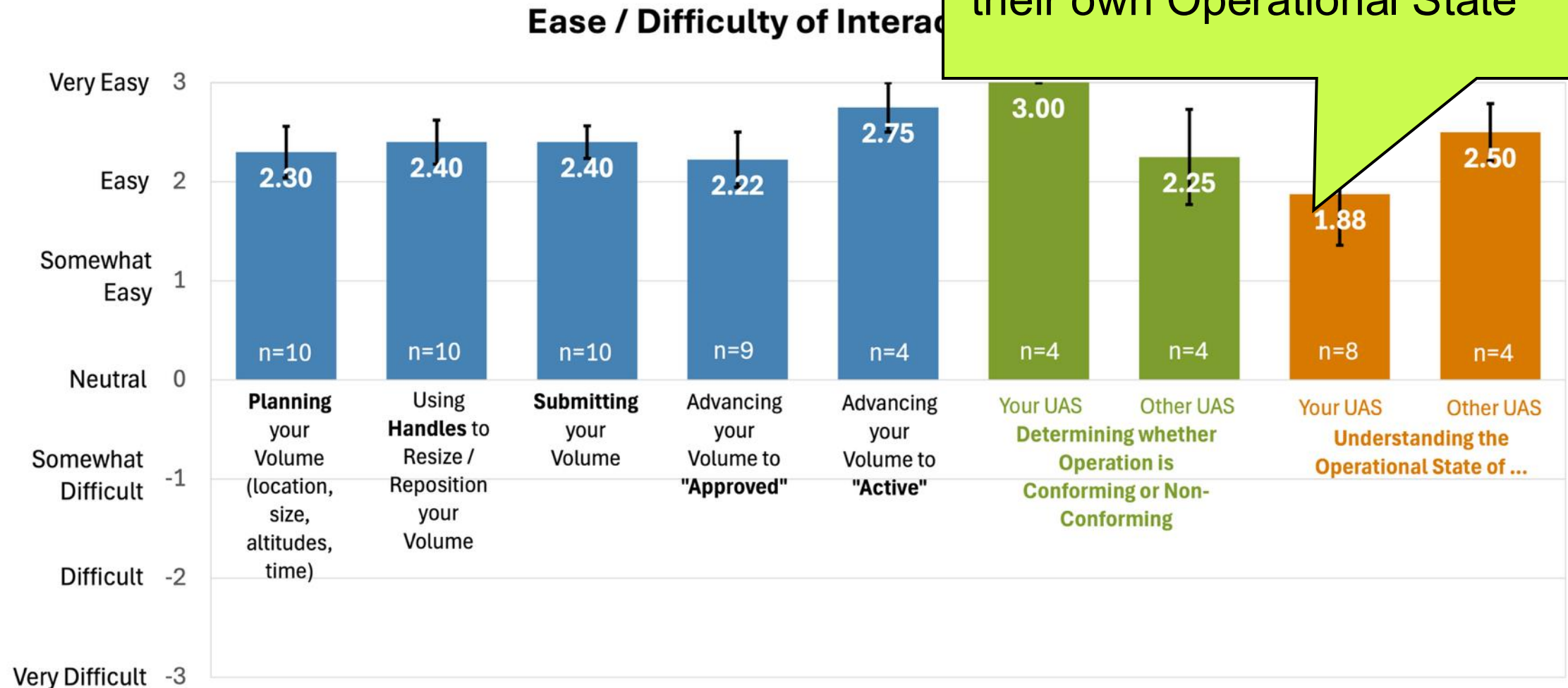


# Qualitative Results: Interacting with the UI



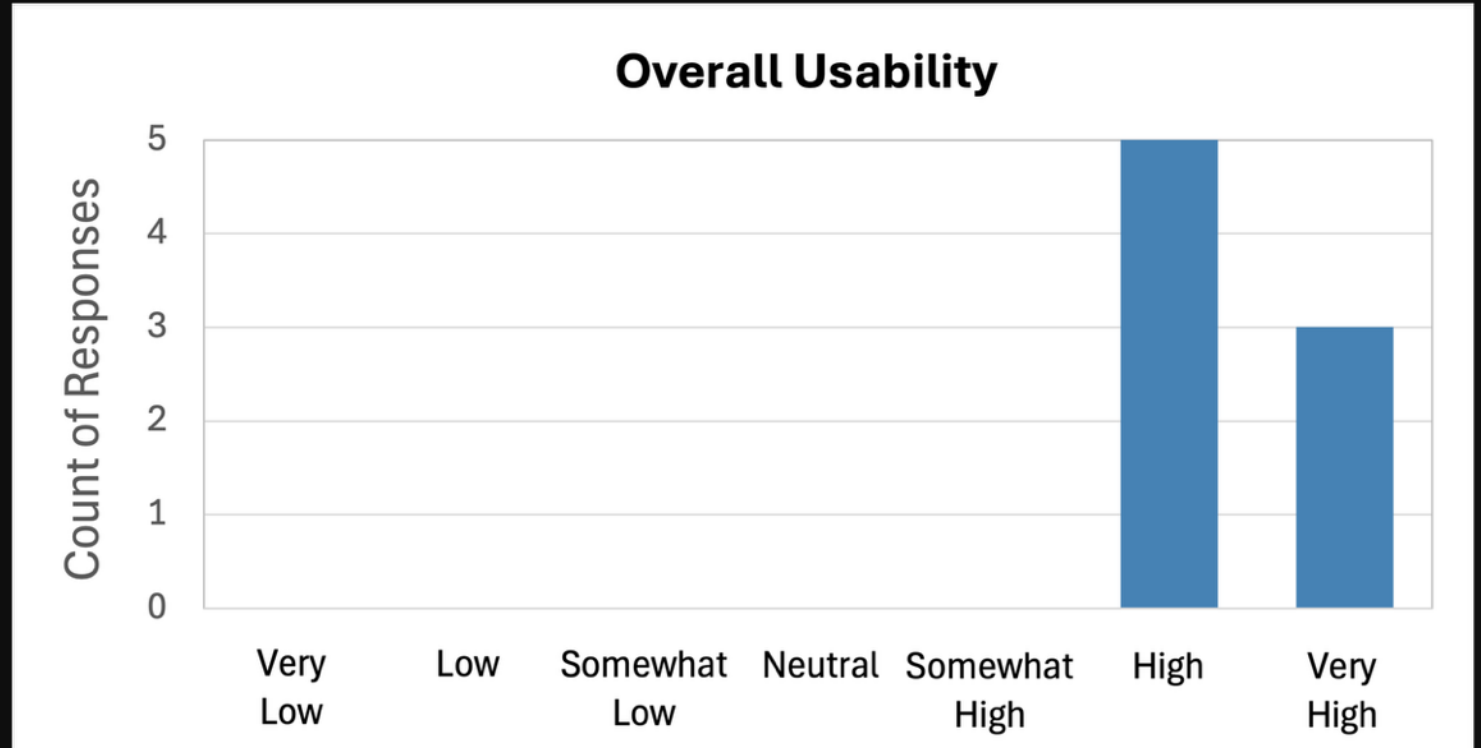
# Qualitative Results: **Interaction**

**“Somewhat Difficult”** in response to understanding their own Operational State



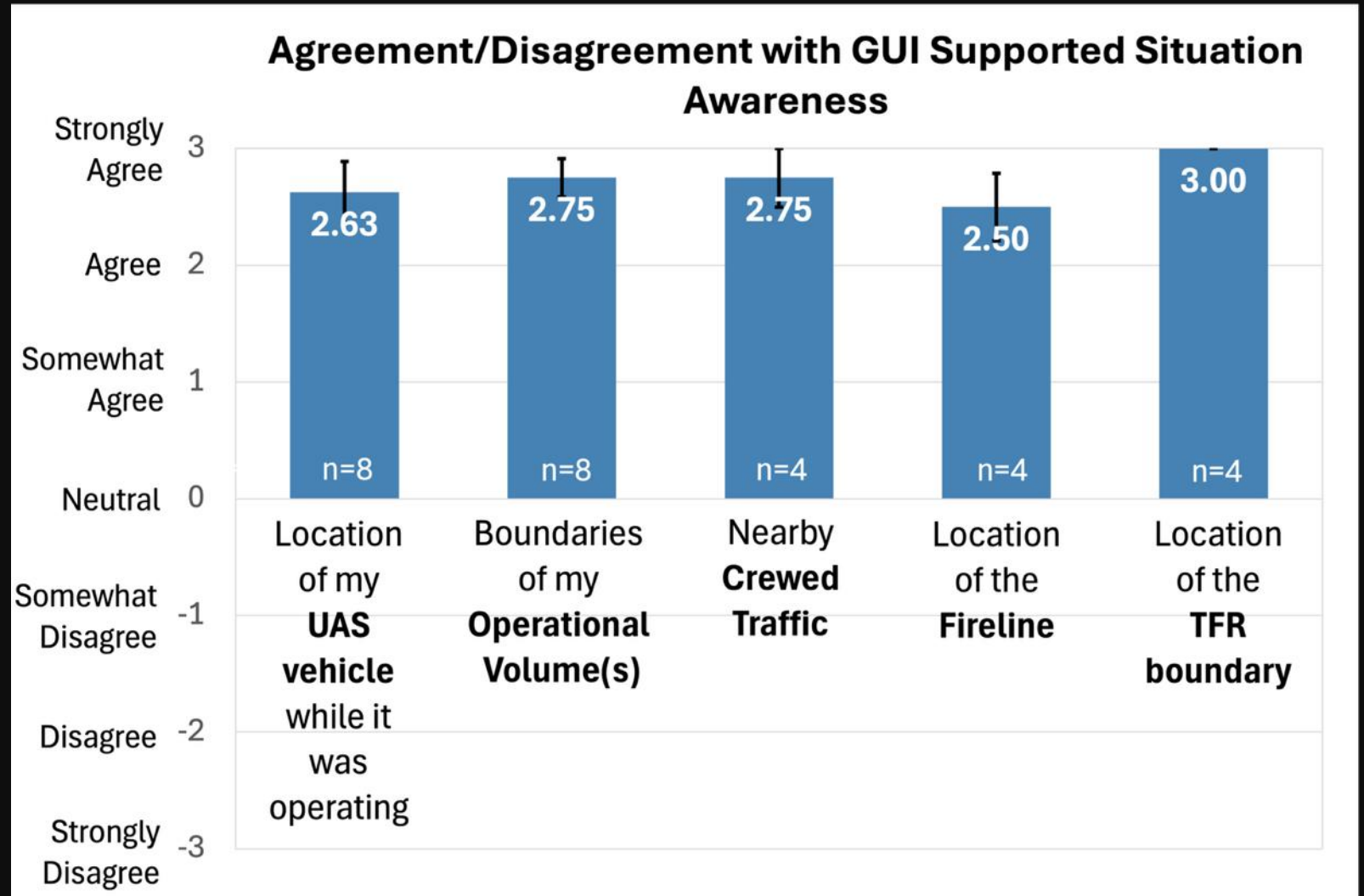
# Qualitative Results: Usability

- Overall, high ratings of usability ( $n=8$ )
- Continue to improve usability by:
- Increasing the saliency of notifications / alerts
- Adding a profile (side) view to the map
- Provide more direct access to information



# Qualitative Results: **Situation Awareness**

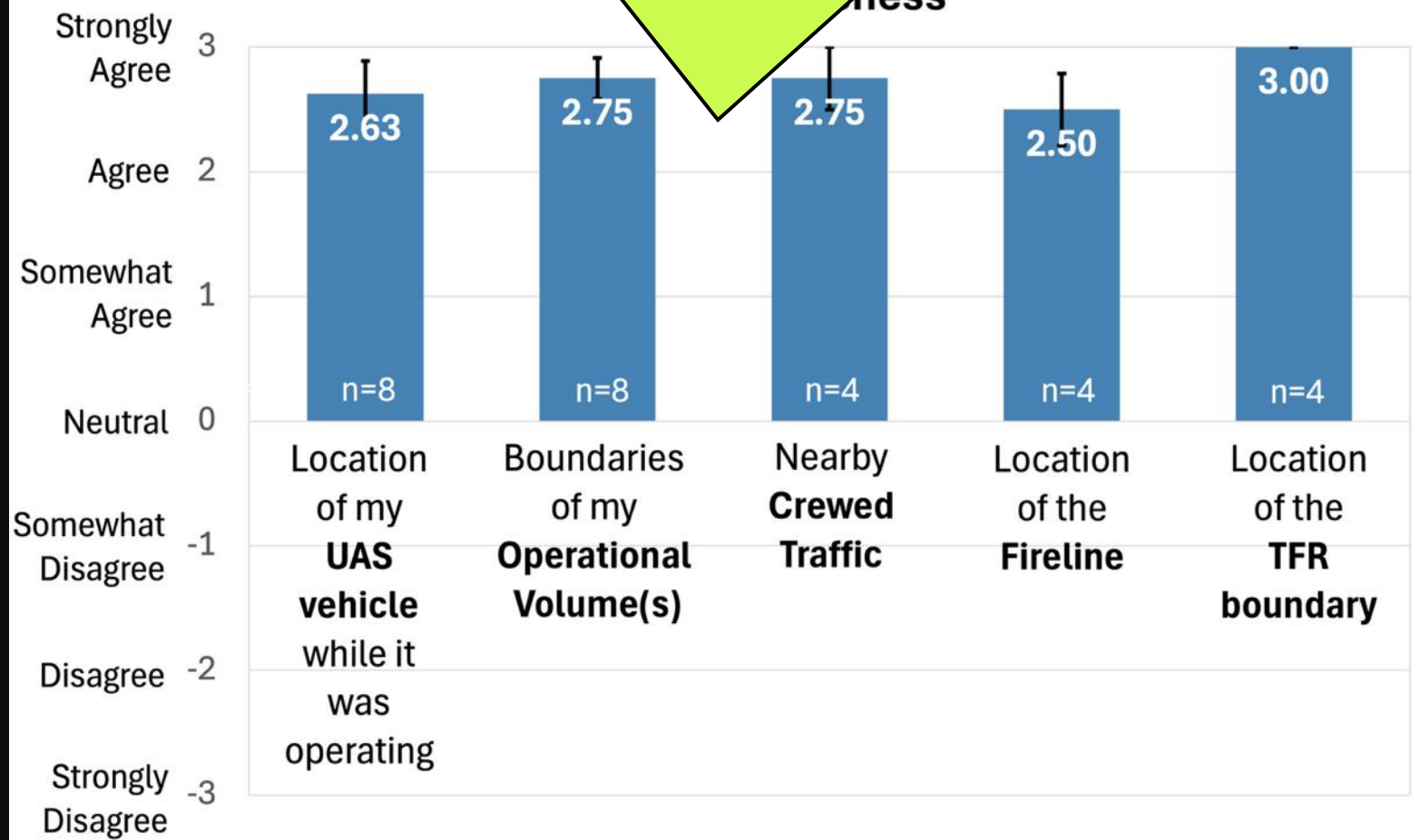
- On average, high ratings of Situation Awareness
- Continue to improve Situation Awareness by:
  - **Adding more vehicle telemetry**
  - **Adding range rings for notification of nearby aircraft**



# Qualitative Res

- On average, high ratings of Situation Awareness
- Continue to improve Situation Awareness by:
  - Adding more vehicle telemetry
  - Adding range rings for notification of nearby aircraft

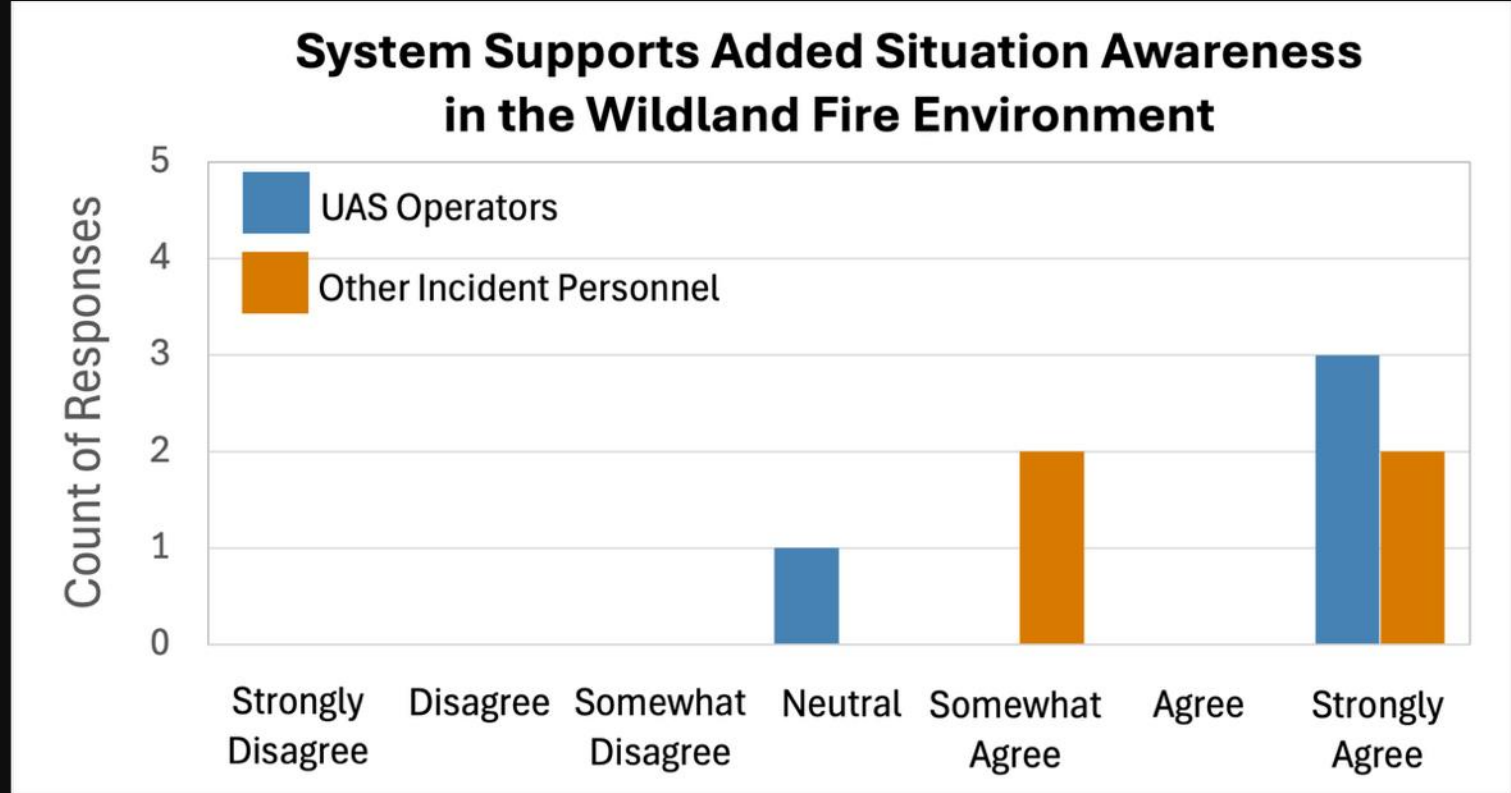
SMEs rated the **location of UAS and crewed traffic** on the map as the most important factors for supporting Situation Awareness





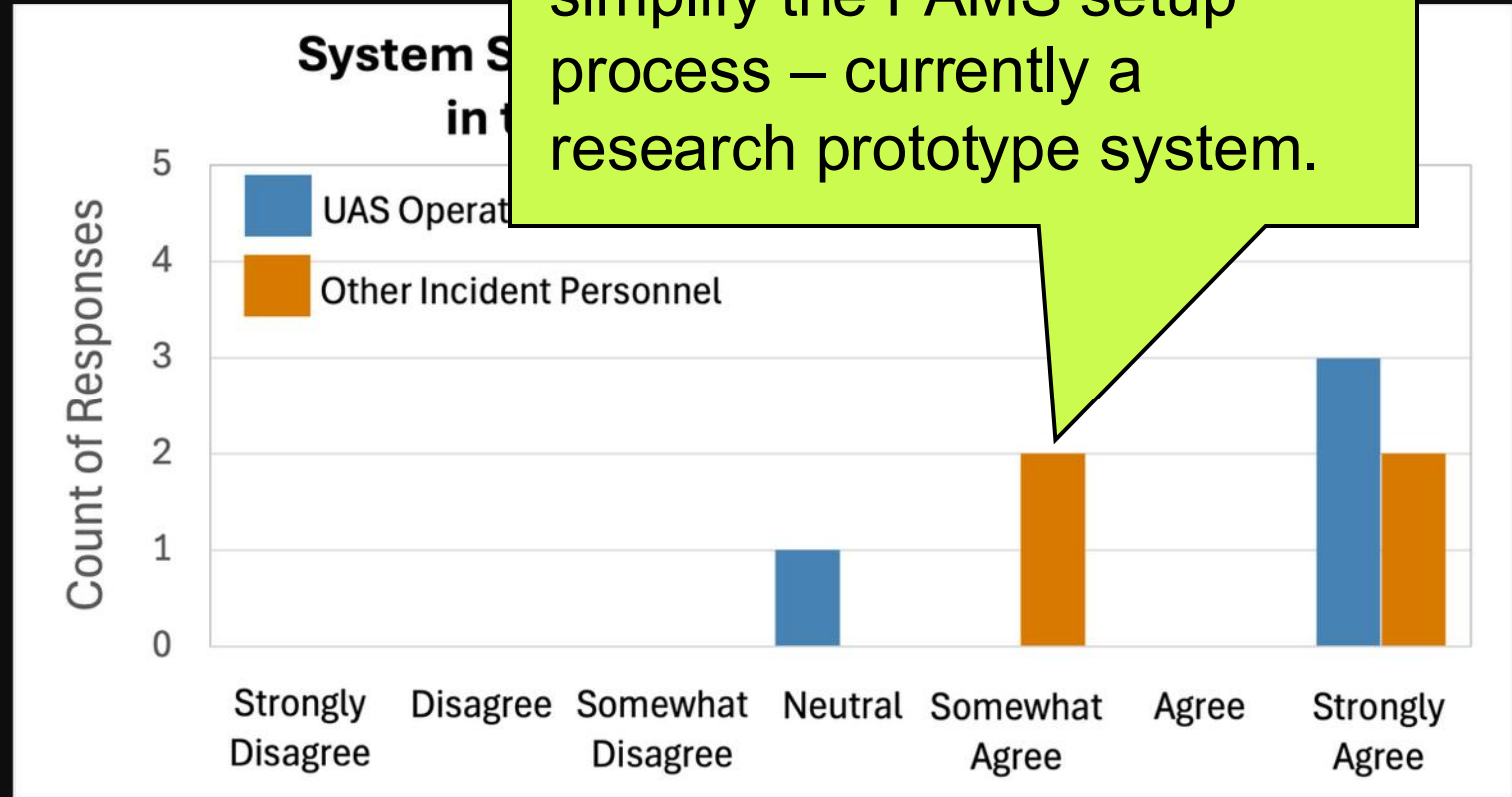
# Qualitative Results: **Situation Awareness**

- Mixed ratings of Situation Awareness for the real-world fire environment
- Continue to improve supporting Situation Awareness by:
- **Need to simplify setup procedures**
- **Support additional real-world roles**



# Qualitative Results: Situation Awareness

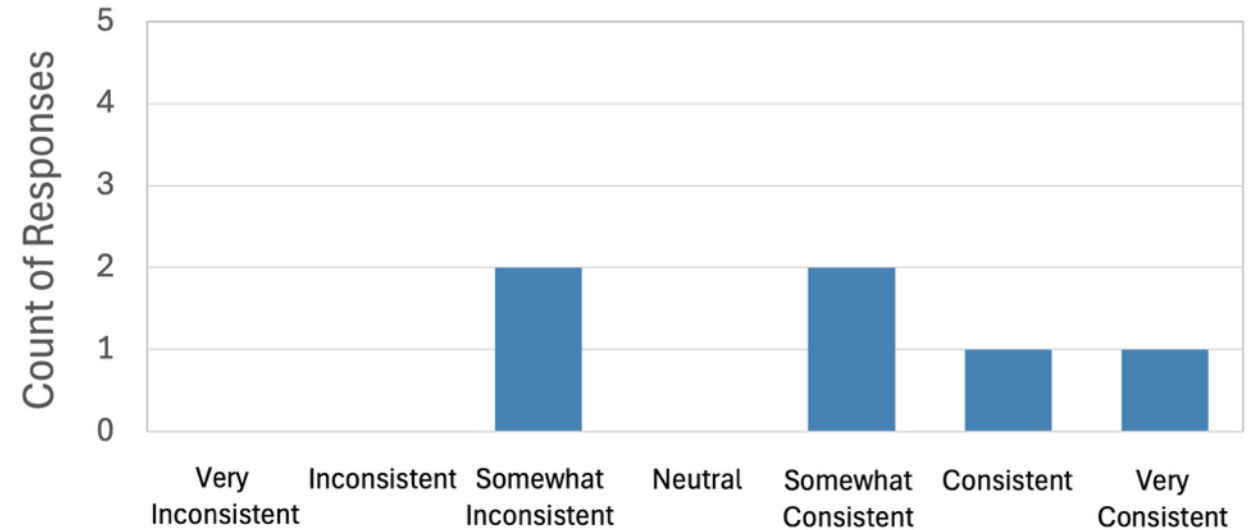
- Mixed ratings of Situation Awareness for the real-world fire environment
- Continue to improve supporting Situation Awareness by:
  - Need to simplify setup procedures
  - Support additional real-world roles



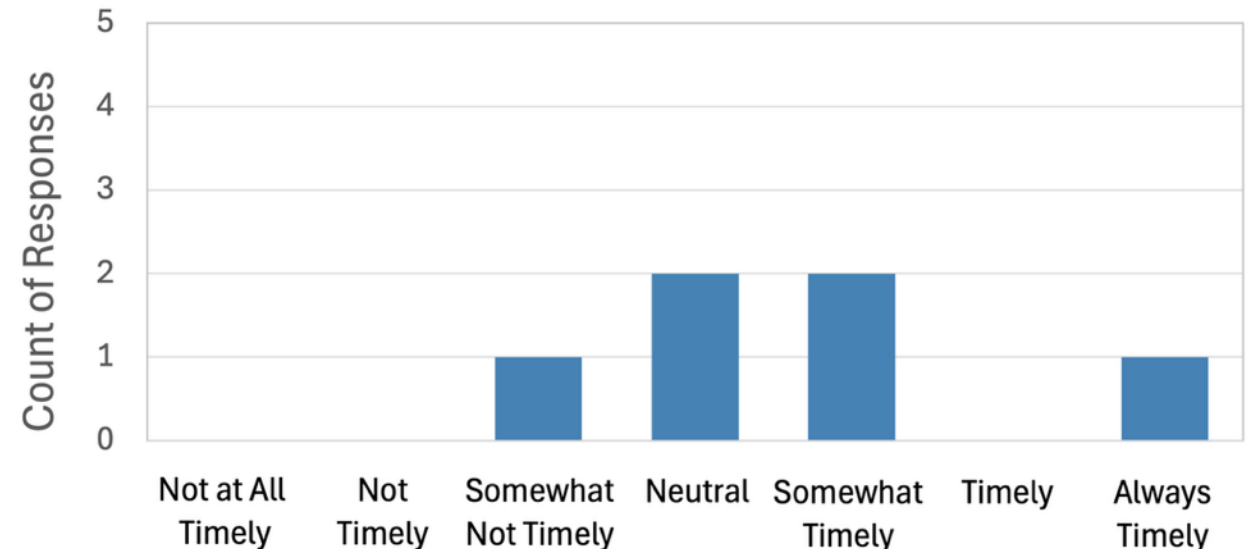
# Qualitative Results

- During some runs, updates about other UAS operations were not displayed as quickly as expected
- Disruption of network activity attributed to:
  - *A single aerial relay radio did not support all of the ground radio nodes (4)*
  - *Distance between ground radios and the aerial relay radio was too great*

Overall Performance Consistency of the GUI



Timeliness of Information on the GUI



# Toward ACERO's Second Field Demonstration

- Incorporating improvements to the UI
- Addressing the latency in updating information on the display
- Adding additional information and features to the UI, weather and terrain
- Additional support for flight planning







# Advanced Capabilities for Emergency Response Operations

